Rare Antarctic Books from the Library of Richard Reaney

11 April 2019

ART + OBJECT

75

75

76

80

73

52



77

ART + OBJECT

RARE ANTARCTIC BOOKS FROM THE LIBRARY OF RICHARD REANEY
Thursday 11th April 2019 12noon NZT

VIEWING:
Sunday 7th April – 11.00am – 4.00pm
Monday 8th April – 9.00am – 5.00pm
Tuesday 9th April – 9.00am – 5.00pm
Wednesday 10th April – 9.00am – 5.00pm
And morning of the sale.

The first 95 lots will be sold via **liveauctioneers.com**

Art+Object are pleased to present their first book catalogue for 2019 which features a superb collection of rare Antarctic books from the library of Richard Reaney, Antarctic author, explorer and historian. Over many years of polar travel and exploration Richard has amassed a world class collection of books on Antarctica, the expeditions relating to it and the 'Heroic Age of Antarctic Exploration'.

His long history of exploration includes climbing and skiing in the New Zealand mountains and the Himalayas as well as expeditions to the Antarctic and Sub-Antarctic Islands. Richard has also been a member of several international and commemorative expeditions to the Polar regions.

Art+Object is delighted to offer the Richard Reaney Collection.

Highlights of this important sale include

The extremely rare first edition of Shackleton's 'Aurora Australis' published and printed in Antarctica at Cape Royds during the Nimrod Expedition of 1907-1909, while wintering in their hut. One of approximately 80 known copies.

E.H. Shackleton's 'The Heart of the Antarctic'. Deluxe edition, 3 volume set bound in vellum. Heinemann 1909. Signed by the members of the expedition.

E.H. Shackleton's 'The South Polar Times', 1902-1914. 3 volumes, London Smith Elder and Co 1907-1914.

The Antarctic Diary 1914-1917 of James Paton [Scotty]. Imperial Trans-Antarctic Expedition.

Lady Emily Shackleton – Two personal handwritten diaries, the first while touring Europe, with Sir Ernest, Dec 29th 1909 to Jan 20th 1910. The second 1910, 255pp, written by Emily during a trip to the USA with Sir Ernest on a lecture tour to raise funds to pay off the Nimrod Expedition and promote 'Heart of the Antarctic'.

James Murray & George Marston 'Antarctic Days'. London 1913. Deluxe and Trade editions.

Contact: Pam Plumbly
Phone: +64 9 354 4646
Mobile: +64 21 448 200
Email: pam@artandobject.co.nz
www.artandobject.co.nz

Art and Object
3 Abbey Street
Newton
Auckland 1010
New Zealand

Cover: Lot 57
Back Cover: Lot 57

Absentee & Phone Bid Form

ART+
OBJECT

Catalogue # 139 Rare Antarctic Books from the Library of Richard Reaney
Thursday 11 April 2019 at 12 noon NZT

This completed and signed form authorises ART+OBJECT to bid on my behalf at the above mentioned auction for the following lots up to prices indicated below. These bids are to be executed at the lowest price levels possible.

Minimum acceptable bid is $20.
Please Note: Telephone bids are accepted on items over $500, we presume you have inspected the items or consulted the advice of staff regarding condition, please register in advance by contacting our office for this service. We accept no responsibility if for any reason we are unable to contact you during the auction.

I understand that if successful I will purchase the lot or lots at or below the prices listed on this form and the listed buyers premium for this sale (20%) and GST on the buyers premium. I warrant also that I have read and understood and agree to comply with the conditions of sale as printed in the catalogue.

LOT NO.	LOT DESCRIPTION	BID MAXIMUM ($NZD) (absentee bids only)
		$
		$
		$
		$
		$
		$
		$
		$
		$
		$

Payment and Delivery ART+OBJECT will advise me as soon as is practical that I am the successful bidder of the lot or lots described above. I agree to pay immediately on receipt of this advice. Payment will be by cash, cheque or bank transfer. I understand that cheques will need to be cleared before goods can be uplifted or dispatched. I will arrange for collection or dispatch of my purchases. If ART+OBJECT is instructed by me to arrange for packing and dispatch of goods I agree to pay any costs incurred by ART+OBJECT. Note: ART+OBJECT requests that these arrangements are made prior to the auction date to ensure prompt delivery processing.

Please indicate as appropriate by ticking the box PHONE BID ☐ ABSENTEE BID ☐

MR/MRS/MS (circle one)

FIRST NAME _____ SURNAME _____

ADDRESS _____

HOME PHONE _____ MOBILE _____

BUSINESS PHONE _____ EMAIL _____

Signed as agreed _____

To register for Absentee or Phone Bidding this form must be lodged with ART+OBJECT prior to the day of the auction in one of three ways:

1. Email a printed, signed and scanned form to ART+OBJECT: info@artandobject.co.nz
2. Fax a completed form to ART+OBJECT: +64 9 354 4645
3. Post a form to ART+OBJECT, P.O. Box 68 345, Newton, Auckland 1010, New Zealand.

ART+OBJECT 3 Abbey Street, Newton, Auckland, New Zealand. Email info@artandobject.co.nz, Telephone +64 9 354 4646, Freephone 0800 80 60 01

ART + OBJECT

The sale consists of 270 lots, online bidding will be available via liveauctioneers.com for the first 95 Lots.

Lot 55

Lot 35

Lot 58

ABBREVIATIONS & CITATIONS

AEG All edges gilt
AF With all faults
DJ Dust jacket
DJR Dust jacket repaired
EPs Endpapers
FEP Front end paper
BEP Back end paper
Frontis Frontispiece
IA Inscribed by author
HC Half calf binding
ND No date
Rep Reprint
SLF Slight foxing
SA Signed by author
TP Title page
W & T Whitcombe and Tombs
OUP Oxford University Press
ODT & Witness Otago Daily Times and Witness
PC Paper/Card covers
HMSO Her Majesty's Stationary Office
D.I.A. Dept of Internal Affairs
TNZI Transactions of the New Zealand Institute

Please Note: Telephone bids are accepted on items over $500, we presume you have inspected the items or consulted the advice of staff regarding condition, please register in advance by contacting our office for this service. We accept no responsibility if for any reason we are unable to contact you during the auction.

1

3

4

5

8

10

7

9

15

18

11



12

14

19

23

28

26

30

31

32

34

35

37

33



38

39

41

42

1 ADAMS, LIEUT. HARRY
MILL
An Authentic the Byrd Antarctic Exploring Expedition. 223mm, pp, 254p, frontis and plates. Original green cloth , gilt titles front board and spine, blind stamped illustrations, light white marks front cover. *Circular rubber stamp on front endpaper of Byrd's South Pole Ship. Also inscribed by 'Captain A. [???], Taylor, Sledgeman Byrd Antarctic Expedition 1928-30' and 'Chas. Kessler, Byrd Expedition. North & South, Seaman'. VG copy.*
Chicago and NY, M.A. Donahue & Co 1932.
Spence 8, Renard 2.
$100 - $200

2 AMUNDSEN, ROALD
The South Pole.
An Account of the Norwegian Antarctic Expedition in Fram, 1910-1912. Translated from the Norwegian by A.G. Chater. 2 vols, thick 8vo [235mm]. Vol.I. pp, xxxvi, 392p, fldg map at end and one other, 57 plates; Vol.II. pp, x 450p last blank, 2 fldg and 2 full page charts, 16 other maps and charts, 43 plates. text figures and fldg diagrams of the Fram, appendices and index; bound in dark maroon cloth with gilt titles and Norwegian flag on spines and front boards, top edge gilt, a few light marks & wear, sprinkle of foxing throughout. VG copy.
London: John Murray 1912 first English edition.
Spence 16, Renard 17, Rosove 9 A1
$1500 - $2000

3 ARGENTINA 1903 MAGAZINE, - CHARCOT ARTICLE.
Caras y Caretas
Semanario festive, literario, y de actualidades. First edition. 72pm numerous photographs and advertisement throughout text. Soft pictorial paper covers, stapled edges fraying. Internally browned. Complete and scarce.
Buenos Aires, 28th Nov 1903, Caras y Caretas, 1903.
First edition - Ano VI No. 269.
A report in Spanish covering the return of the Nordenskjold Expedition from the Antarctic [of which nothing has been heard of for almost two years] having been rescued by the relief ship 'Uruquay'. also a photographic reference to Dr Charcot attending a state banquet and meeting with Nordenskjold in Buenos Aires before Charcot proceeded on his way to the Antarctic 1903-04
$50 - $100

4 ARMITAGE, ALBERT B.
Cadet to Commodore
pp, xii, 308p, frontis [port] index. Original blue cloth, gilt titles to spine and black titles front board with flag, slight marks and light wear some foxing to fore edges. VG copy.
London: Cassell and Co 1925, first edition.
Armitage was second in command of Scott's ' Discovery Expedition'.
Renard 52, Spence 68, Rosove 18 Al
$150 - $200

5 ARMITAGE, LIEUT. ALBERT B.
Two Years in the Antarctic.
Being a narrative of the British National Expedition 1901-1904. 230mm, pp, xx, 316p [last blank] 16 [inserted adverts at end] colour fldg map by Lieut Mulock, 16 plates, 54 text drawings [some full page], appendices and index, light sprinkle of foxing mainly on prelims. Original green cloth illustrated in black with white titles, gilt spine titles, spine faded and light edge wear. VG.
London: Edward Arnold 1905, first edition.
Rosove 17. A1, Spence 67, Renard 50.
$800 - $1200

6 AUTOGRAPH ALBUM
Terra Nova Expedition.
Autograph album containing a page of signatures from the crew of the Terra Nova. Signatures are H. Dickason, F. Browning, R. Oliphant, Tom Crean, W. Heald, P. Keohane, Geo P. Abbott, William Lashly, W.F. Horton, James Skelton. R. Forde, F.J. Hooper, J. Lees, B.J. Stone, F. Parson, F.E. Davies, W. MacDonald, Wm Burton, M.W. Creher, Hellam Kelly.
Small monogram of British Antarctic Expedition - Terra Nova R.Y.S. sealed in centre of page. All signatures legible.
Bound in original red-brown calf, lettered in gilt, edges gilt. VG copy.
Appears to have belonged to a pupil from St Dominic's School for girls in Dunedin. It was common for expedition members to visit schools and talk to the pupils.
$1500 - $2000

7 BAGSHAWE, THOMAS WYATT
Two Men in the Antarctic.
An Expedition to Graham Land 1920-1922. Foreword by Frank Debenham. pp, xxii, 292p, 3 endpaper maps, 2 panoramas on one fldg sheet, 20 plates, 3 text figs, summary of meteorological observations, appendices, index, paper split at front endpaper. Original fawn canvas cloth, brown panels to spine with lettering in reverse. VG copy. Scarce.
New York: Macmillan 1939, first US edition.
The two men Bagshawe and Lester spent the winter of 1921 at Water Boat Point living under an up turned boat while they carried out an extensive series of meteorological and scientific observations.
Spence 79, Renard 68.
$400 - $600

8 BALCH, EDWIN SWIFT
Antarctica
270mm, 230p, 3 fldg maps, index. Bound in original red buckram with gilt titles, top edge gilt. Exlib copy, clean and binding tight. VG. Scarce.
Philadelphia, Press of Allen, Lane & Scott 1902. First edition.
Spence 82, Renard 77, Rosove 24.A1.
$300 - $500

9 BEGBIE, HAROLD
Shackleton - A Memory
200mm, 90p, [1]L, 16p of publishers adverts. Original light blue cloth with dark blue titles, sprinkle of foxing on edges, else VG bright clean copy.
London, Mills & Boon Ltd 1922.
$100

10 BERNACCHI, L.
To the South Polar Regions.
Expedition of 1898-1900. Illustrated from photographs taken by the author. pp, xvi, 348p, [4] adverts. large fldg colour chart, 2 other maps, fldg panoramic plate and 67 illustrations [many full page plates], notes, glossary, index. Bound in later half blue morocco with gilt spine titles, the large fldg map laid onto Japanese tissue, with neat repairs. A VG clean and bright copy.
London: Hurst & Blackett 1901. First edition.
One of the scarcest of the primary accounts from the 'Heroic Age'. A narrative of the British ' Southern Cross' Expedition led by C.E. Borchgrevinck and sponsored by Sir George Newnes. The first expedition to establish a base on the main body of the continent and the first party to winter over on the continent.
Spence 123, Renard 110, Rosove 35. A1
$800 - $1500

11 BISCOE, CAPT. JOHN
Recent Discoveries in the Antarctic Ocean.
From the log-book of the Brig 'Tula', commanded by Mr John Biscoe, R.N. Communicated by Messrs Enderby. London: Royal Geographical Society 1833. First edition. Read 11th Feb, 1833. Separate original edition: pp 105-112p, 1 table, fldg map. Bound in quarter brown cloth with gilt bead over Blue marbled boards, An attractive fine copy. Rare.
Covers 2 expeditions of discovery in the Antarctic Ocean.
London: Royal Geographical Society 1833. First edition.
In 1830, Messrs Enderby, a whaling firm in London proposed an Antarctic sealing voyage and appointed Biscoe master of the brig Tula, The British Expedition 1830-1833, left London in company of a smaller cutter 'Lively', in 1831 Biscoe discovered Enderby Land. After severe problems with pack ice and scurvy he returned to Australia

where he wintered. In 1832 he sailed south again, he discovered Adelaide Island and continuing Northeastwardly, he charted the Biscoe Islands, in February 1832 he discovered and annexed land for King William IV, later calling it Graham Land.
Spence 2105
$400 - $600

12 BORCHGREVINK, C.E.
First on the Antarctic Continent
Being an Account of the British Antarctic Expedition 1898-1900. 224mm, pp xvi, 336p [last 3 blank], 32 [adverts], 2 fldg tinted maps, 19 full page plates, including frontis portrait, 178 photos, appendices, index. Original blue pictorial cloth with gilt and silver, gilt titles, illustration of author on skis to spine and front board. Wear at spine ends. VG copy.
London: George Newnes 1901. First edition.
Spence 151, Renard 152, Rosvoe 45 A1, USN Antarctic Bibliography 23-52. 11.
$1000 - $1200

13 BORCHGREVINK, C.E.
First on the Antarctic Continent.
Being an Account of the British Antarctic Expedition 1898-1900. 224mm, pp xvi, 336p [last 3 blank], 32 [adverts], 2 fldg tinted maps, 19 full page plates, including frontis portrait, 178 photos, appendices, index. Original blue pictorial cloth with gilt and silver, gilt titles, illustration of author on skies to spine and front board. A fine copy.
London: George Newnes 1901. First edition.
Front free endpaper insert label in memory of Nicolai Hanson who died on the expedition.
Spence 151, Renard 152, Rosvoe 45 A1, USN Antarctic Bibliography 23-52. 11.
The account of the first expedition to make winter camp on the Antarctic mainland and the first to use dog teams. Borchgrevink made the first sledging journey across the Ross Ice Shelf.
$1000 - $1500

14 BRITISH ADMIRALTY
Antarctic Pilot - 1930 [with Supplement 1940]
Comprising the coasts of Antarctica and all the islands southward of the usual route of vessels, with Supplement No.8 - 1939. Two vols, 8 vo, Vol.I. [ii], xxiv, 194p, 2 fldg maps, 1 full page map, 19 plates , illus in text, bibliography & appendices, list of Admiralty sailing directions, advertisement. Orange label applied to front cover by German War Ministry with stamps of Kriegsmarine and Nazi Eagle on front cover.
London, HMCS, Admiralty Hydrographic Dept 1930. Fine.
Includes sections on ice navigation, weather and meteorology, flora and fauna, chronological list and notes of expeditions, ice and climate details etc.
$300 - $500

15 BROWN, R.N RUDMOSE; MOSSMAN, R.C., & J.H. PIRIE
The Voyage of the 'Scotia' .
Being the Record of a Voyage of Exploration in the Antarctic Seas by Three of the Staff. pp, xxiv, 376p, large colour fldg map, [complete, backed and edges taped] 2 other maps [1 colour, 1 fldg] 59 plates, index, top edge gilt, exlibris number on spine. Bound in original green pictorial cloth, lettered and illustrated in white on spine and front board, illustrations rubbed. Paper split at inside hinges, however a tidy and complete copy [free from foxing]. Scarce.
Edinburgh: William Blackwood & Sons 1906. First edition.
This official account of the ill financed Scottish National Antarctic Expedition 1902-1904, nevertheless made important contributions to the exploration and natural history of the Weddell sea areas.
Provenance: This copy [with library marks] from the library of the British Antarctic Survey - South Georgia, King Edward Point.
Spence 193, Renard 198, Rosvoe 50. A1. USN Antarctic Bibliography 23-56.29
$400 - $600

16 BROWN, R.N.RUDMOSE; MOSSMAN R.C., & J.H. PIRIE
The Voyage of the ' Scotia' [Inscribed copy]
The Voyage of the 'Scotia'. Being the Record of a Voyage of Exploration in the Antarctic Seas by three of the Staff. 227mm, pp, xxiv, 376p, large colour fldg map [small tears neatly repaired], 2 other maps [1 colour, 1 fldg] 59 plates, index, top edge gilt, dark blue endpapers. Bound in original grey-brown pictorial cloth lettered and illustrated in white cloth on spine and front board. Spine dulled and small neat repair to head of spine, light sprinkle of foxing. VG copy.
Edinburgh: William Blackwood & Sons 1906. First edition.
This copy inscribed ' Professor J. Arthur Thomson in grateful acknowledgement of the continued inspiration and encouragement from R.N. Rudmose Brown, October 1906'.
This scarce official account of the ill financed Scottish National Antarctic Expedition 1902-1904, nevertheless made important contributions to the exploration and natural history of the Weddell sea areas.
Spence 193, Renard 198, Rosvoe 50. A1. USN Antarctic Bibliography 23-56.29
$1000 - $1500

17 BULL, HENRIK J. [PRESENTATION COPY]
The Cruise of the 'Antarctic'
to the South Polar Regions. With frontis by W.L Wylie and illustrations by W.G. Burn Murdoch. 230mm, pp, [xii], 244p, 4 [adverts] 32 [adverts dated November 1897]. 12p, 2 appendices. Original dark blue cloth illustrated and titled in silver and black on spine and front board. Upper corner of front board with damp mark, showing wear at spine ends and corners, with the rubber stamp of Fred. W. Putnam, contents clean and binding tight.
London: Edward Arnold 1896. First edition.
A presentation copy inscribed by Bull to "Mr O.P.B. Jacobson, St Paul, Minn. With Best Compliments of the Author, 17 June 1919".
Bull was working in Melbourne when he conceived the idea for this expediton during which the first Antarctic Landfall was made at Cape Adare. Carstens Borchgrevink claimed to be first ashore at Cape Adare. However there was also a New Zealander aboard Alexander von Tunnzelman, who claimed to his dying day that he was in fact first to set foot ashore. Apparently he was bowman in the boat that carried Bull and Borchgrevink to the beach and upon arriving, he alighted first to steady the boat for the others.
Spence 210, Renard 220, Rosvoe 55.A1.c.
$500 - $800

18 BYRD, R.E.
Letter - 26th March
Typed letter and envelope on Expedition letterhead signed in pen R.E.. Byrd addressed to the Superintending Stevedore at Dunedin [Tapley & Co Ltd] Mr C. Braithwaite expressing gratitude for the overtime hours worked loading and unloading the Expedition ships. Dated 26th March 1930.
Dunedin, original typed letter signed by R.E. Byrd.
$100

19 BYRD, RICHARD EVELYN
Little America. Author's Autograph Edition.
Aerial Exploration in the Antarctic The Flight to the South Pole. 254mm, xvi, 436p, [4] blank, frontis [portrait], 56 plates from photos, maps, appendices and index. Bound in original cream half parchment, with blue papered boards, gilt titles to spine. Spine lightly discoloured and rubbed at head. A very nice copy.
New York, Putnam's and Sons 1930. First limited edition, number 117 of 1000 copies signed by the author and the publisher.
$200 - $300

20 CHARCOT, DR. JEAN
The Voyage of the ' Why Not' 1908-1910
The Journal of the Second French South Polar Expedition 1908-1910. English version by Philip Walsh. First edition in English, Canadian issue. 257mm, pp, viii, 316p [last blank], full page map, fldg frontis of the expedition's winter quarters at Petermann Island & 42 plates including rig plan & sections of the 'Pourquoi Pas', index. Bound in original blue grey pictorial cloth with gilt illustration of the ship on front board and gilt titles. Small knock to right front corner else fine and bright copy.

Toronto: The Musson Book Co. London H & S 1911. First edition
Charcot charted some 120 miles of Antarctic coastline and islands, south to Adelaide Islands and Alexander Land also exploring the Palmer Peninsula. Later in the 1920's & 30's whilst sailing in the Pourquoi Pas off the coast of West Iceland she was lost when the boilers blew up and Charcot together with all but one of the crew were killed.
Renard 297, Conrad pp 149-52, Rosove 67. A3.
$800 - $1200

21 CHERRY-GARRARD, APSLEY
The Worst Journey in the World.
Antarctic 1910-1913. 230mm, Volume.1. pp, lxiv, 300p [4] [appendix], 4 maps [3 fldg], 2 fldg panoramas from photos by Frank Debenham, 4 colour plates from watercolours by Wilson & 24 b/w plates containing 14 sketches by Wilson and 19 photos by Debenham and C.S. Wright. Vol. II. pp, viii, [301] - 588p, [last 3 blank], fldg map, 8 fldg panoramas from sketches by Wilson & 14 photos by Debenham and Wright, glossary and index. Bound in the original binding brown linen backed, blue papered boards, and printed paper title-labels on spines a spare set tipped into front of each volume. Entirely uncut, a small sprinkle of foxing mainly on edges and light browning on boards. A fine clean set, scarce and rare in this condition.
London: Constable and Company 1922. First issue of the first edition.
One of the great classics of exploration and a highly readable account It includes the account of the journey in mid-winter to collect Emperor Penguin eggs and also extracts from Lashly's diary.
Renard 304, Spence 277, Rosove 71.A1.
$2500 - $3000

22 CHILTON, CHAS [EDITOR]
The Subantarctic Islands of New Zealand.
Reports on the Geo-Physics, Geology, Zoology and Botany Islands lying to the South of New Zealand, based mainly on Observations and Collections made during an Expedition in the Govt steamer ' Hinemoa' [Capt J. Bollons] in November 1907. 2 Volumes. First edition. Vol.1. pp, xxxvi, 388p, [2] [823-848 index, 20 plates [3 colour], several figures. Vol. II. pp, [vi], [389] - 848p, large folding colour map in back pocket, 5 plates, 6 sketch maps in text, numerous figs and tables, references, bibliography, index. Bound in original dark blue cloth with gilt titles and gilt penguin on front boards, light wear to front board of vol. II. Both volumes free of the usual adhesions, a bright clean set.
Wellington: NZ Govt Printer 1909, published by Philosophical Institute of Canterbury.
Spence 290, Renard 329.
$400 - $600

23 CHRISTENSON, LARS
My Last Expedition to the Antarctic 1936-37
With a review of the research done on the voyages in 1927 - 1937. A Lecture delivered before the Norwegian Geographical Society, September 22nd 1937. 235mm, Frontis [port,] 16p, photographic images 10 plates, and cartographic endpapers. Bound in original brown publishers cloth with printed label to front board. Inscribed by author on frontis portrait. Fine.
First U.S. Edition Judd & Detweiler 1940.
Lars Christensen, a Norwegian ship owner who inherited a fortune derived from whaling, was fascinated by Antarctic exploration and wild life, he had the 'Endurance' built for Polar Bear hunting expeditions. It was later sold and became famous as the vessel Shackleton used on the failed Trans-Antarctic Expedition of 1914.
Spence 294
$200 - $300

24 COOK, CAPT. JAMES
A Voyage Towards The South Pole And Around
The World. Performed in His Majesty's Ships the 'Resolution' and 'Adventure', in the years 1772, 1773, 1774 and 1775. In which is included, Captain Furneaux's Narrative of his Proceedings in the 'Adventure' during the Separation of the Ships. Illustrated with Maps and Charts, and a variety of portraits of Persons and Views of Places; drawn during the Voyage by Mr Hodges, and engraved by the most eminent Masters. In 2 Volumes, Vol.I. pp, xl, [viii], 378p, frontis[port]; Vol.II. pp, [viii], 396p, 4 fldg charts, 10 full page charts, 49 engraved plates [some double page], fldg table, appendices including vocabularies. Bound in full contemporary calf, neatly rebacked with original spines laid on. Map opposite p1, neatly reattached, short tear to margin of p92, plates, lightly trimmed with a few of the plates lacking the imprint as common in trimmed copies. Some light browning and a few old fingermarks mainly on plates, a clean tight set.
London: Strahan & Cadell in the Strand 1777. First edition.
Spence 314, Renard 369, Beddie 1216, USN Antarctic bibliography 23-5.6.
$3000 - $5000

25 COOK, FREDERICK A.
Through The First Antarctic Night 1898-1899.
A Narrative of the Voyage of the 'Belgica' among Newly Discovered Lands and over an Unknown Sea about the South Pole. By Frederick Cook, M.D. Surgeon and Anthropologist of the Belgian Antarctic Expedition with appendix containing a summary of the Scientific Results. 246mm, pp, xxiv, 748p [2 blank], 4 maps [2 full -page], 4 coloured & 72 b/w plates, 18 text illustrations, 6 appendices, index. Original dark blue green pictorial cloth, very neatly rebacked using original spine strip, gilt titles, and illustrated with ship among ice floes. Small blindstamped publishers device on rear board. VG copy.
London: William Heinemann 1900. First U.K. edition.
This issue is scarcer that the U.S. edition and the superior of the two English editions, with better quality cloth and titles.
The 'Belgica' was trapped in the ice and drifted for thirteen months, Cook is credited with holding the expedition together. The noted French explorer Paul Emile Victor in his copy of this work wrote a spirited defence of Dr Cook over efforts to discredit him in later life.
Spence 311, Renard 360.
$500 - $1000

26 DAVIS, CAPT. JOHN KING
With The 'Aurora' In The Antarctic 1911-1914.
pp, 184p, frontis [port], 1 fldg and 7 full page maps [most with colour routes]. 42 plates, full page plan of the 'Aurora' & 68 text maps, plans, charts and illustrations, appendices, glossary, index. Original blue buckram lettered in gilt on spine and front board, gilt ship on front board, [gilt dulled as usual.], A small sprinkle of foxing, a very good internally fine copy of the primary issue. Very scarce.
London: Andrew Melrose 1919. First edition.
Spence 354, Renard 421, Rosove 87.
$600 - $800

27 DEBENHAM, FRANK [EDITOR]
The Voyage Of Captain Bellingshausen To The
Antarctic Seas 1819-1821. Translated from the Russian. Two volumes, first edition. 225mm, Vol.I. pp, xxx, 260p, large fldg map in pocket, 2 other fldg and 8 full page-maps, 25 plates. Vol.II. pp, viii, 261-274, large fldg map in pocket, 6 other fldg and 2 full-page maps, 13 plates, index, fore and lower edges uncut. A fine set in original blue cloth spine lettered in gilt, boards blindstamped and with gilt ship, in DJs with small chips and short tears, discoloured. Very scarce.
London: Hakluyt Society University Press Cambridge 1945.
The expedition called at Port Jackson and an account of Bellinghausen's impressions is given in pp.321-357, Vol.II. He was the second to cross the Antarctic Circle and now credited with having been first to sight the Antarctic Continent and discover Alexander 1 Land.
This was the first publication by the Society after W.W. II and it is believed only about 500 copies were printed.
Spence 117, Renard 430
$800 - $1200

28 DISCOVERY EXPEDITION
Aneroid Barometer
Working barometer from Scott's "Discovery" Expedition with Fahrenheit's thermometer, Centigrade thermometer and Reaumur's thermometer. Scaled in inches and each inch measured in tenths. Engraved inscription verso "Discovery Antarctic Expedition 1901".
Provenance: Gifted to P.J.R. Reaney in 2003 by Shirley Wane [Havelock North, NZ] her grandfather had been gifted the barometer by Capt Scott in 1904 on his return to New Zealand. It was given to him by Scott in appreciation of help he had given to the expedition.
$4,000 - $6000

29 DOORLY, GERALD S. ; R.N.R.
The Voyages Of The Morning.
With illustrations and map. 207mm, pp, xx, 224p, fldg map, 15 plates, 6pp. music scores. Original blue grey pictorial cloth with illustration of penguin and chick on front board in cream, light marks and spine faded but generally clean and without foxing. A VG clean copy.
The rarest of all the the primary accounts from the 'heroic period' of Antarctic exploration. This copy bears the imprint of John Murray, following the demise of Smith Elder in 1916, John Murray took over many of their travel books and this was issued in the identical binding but with John Murray at the foot of the spine.
London: John Murray 1916. First edition.
The 'Morning' made two voyages to the relief of Scott's first expedition, 1901-1904 with Doorly as Third Officer, they found the Discovery held fast in ice in February 1903 and eventually participated in the release of the ship in 1904.
Renard 450, Rosove 96 A2
$1200 - $1500

30 DUFEK, REAR ADMIRAL GEORGE J.
Operation Deepfreeze [signed]. [7 titles]
220mm, illustrated. Blue pictorial cloth with black titles. DJ rubbed and neat tape repairs verso. Signed by author.
New York, Harcourt, Brace and Co 1957.
2. G.J. Dufek - Through the frozen frontier. 220mm, illustrated. Black boards, silver titles, DJ. VG. UK, Brockhampton Press 1960.
3. Paul A. Carter - Little America. Town at the End of the World. 235mm, illustrated. Black cloth binding, white titles and DJ, fine. New York, Columbia University 1979.
4. Paul W. Frazier - Antarctic Assault. 220mm, illustrated. Pale blue cloth binding, faded and in worn DJ. NY, Dodd, Mead and Co 1958.
5. Lisle A. Rose - Assault on Eternity. Richard E. Byrd and the Exploration of Antarctica 1946-47. Maryland, Naval Institute Press 1980. Blue cloth, silver titles, fine.
6. Edwin P. Hoyt - The Last Explorer. The Adventures of Admiral Bird. New York, The John Day Company 1968. Blue cloth, black titles, worn DJ. VG.
7. Lowell Thomas - Sir Hubert Wilkins, His World of Adventure. London, Readers Book Edition [1962]. Cream cloth, discoloured, and in worn DJ.
$100

31 ENDURANCE SPAR
Two Fragments of Wood
Two small fragments from the spar of the Endurance. One larger and one smaller fragment the larger showing signs of decay. The larger fragment 25mm, [approx], housed in a small glass bottle labelled 'Wood from Spar on Endurance'.
The spar now held in the Scott Polar Research Institute was saved when the ship crushed by ice sank in the Weddell Sea, it was carried on one of the life boats to Elephant Island and then in the "James Caird" to South Georgia and is believed to be the only remnant of the Endurance in existence.
$1000 - $2000

32 EVANS, CAPT. EDWARD
South With Scott
With fldg diagram and three fldg maps. pp, xiv, 284p, [6] [adverts], 3 maps [2 fldg, 1 double-page], fldg plan of hut. frontis [port], list of personnel, fore and lower edges uncut, browning on endpapers, and foxing mostly front and back pages. Original blue cloth, spine lettered in red, cloth bubbled as is common with this issue, some wear at edges and spine ends, Rare.
London, W. Collins Sons & Co Ltd 1921. First edition, 'copyright 1921' on title page.
One of the most re-printed Antarctic books this first edition is one of the rarest and most elusive.
Renard 496, Spence 432, Rosove 11
$200 -$400

33 FALLA, R.A.
Cape Expedition Series 1941-1945. [2 titles]
Two volumes containing Bulletins No's .2, 8, 6, 9,3, 13, 7, 15, 10, 11, 12,14, 5. Originally published as separate parts with individual pagination under the general title of Cape Expedition series, Scientific Results of the New Zealand Sub Antarctic Expedition 1941-1945. Includes the Campbell Islands, Auckland Islands, Snares Islands, New Zealand. Bound in blue cloth with gilt spine titles.,VG.
Wellington Dept of Scientific and Industrial Research. 1941-45. With the bookplate of NZ. Sub-Antarctic Research station Campbell Islands on front endpapers and an owners name.
The Cape Expedition was the name given to a five year wartime program of establishing coastwatching station on New Zealands more distant subantarctic islands.
2. D.O.W. Hall - Coastwatchers. N.Z. in the Second World War, Wellington Dept of Internal Affairs 1951. 265mm, 32p, illustrated paper covered booklet.
$200 - $300

34 FRICKER, DR. KARL
Antarctic Regions.
Translated by A. Sonnenschien. pp, xii, title in red and black, fldg colour map, 12 plates, 12 maps & 34 illustrations in text [some full page], bibliography, index. Bound in later half calf binding, gilt titles, marbled boards. A clean tight, copy. Scarce.
London: Swan Sonnenschien & Co Ltd 1900. First edition in English
Spence 485, Renard 563, Rosove 144.A1
$150 - $200

35 FUCHS, V.E., PRATT, J.G., LISTER, H.,, GUNN,B., ET AL.
British Trans-Antarctic Expedition - Scientific
Reports 1955-1958. A complete set of 15 volumes [Comprising 1-16 volume 6 was never published] of scientific reports including maps & the text booklet to volume 15. All 310mm, numerous b/w photos partial, full page and fldg charts, full page and fig maps, many in colour. Volume 15 in original slipcase along with 15 fldg maps in colour of the British Antarctic Territory, 12 of these connect to form a large cartographic assembly. The combined colour panorama measures 60 square feet. All are in their original blue paper covers a clean fine set. Scarce
Cambridge Trans-Antarctic association c/- British Antarctic Survey 1958.
$500 - $600

36 HAYES, J. GORDON
Antarctica
A Treatise on the Southern Continent. pp, xvi, 448p. 6 fldg maps [4 in end pocket], 8 full page maps, 16 plates, addenda, glaciological glossary, appendices, table and schedules, index. Top edge gilt, original blue buckram with gilt titles to spine and front board. A fine copy in the original DJ. Rare in Dust Jacket.
London: The Richards Press Ltd 1928. First edition.
Spence 574, Rosove 164.A1.
$600 - $800

37 HILLARY, EDMUND
New Zealand Polymer Double $5 note [signed]
Double Polymer substrate New Zealand $5 note. Serial numbers AA 99008440; AA99008540. Both signed by Sir Edmund Hillary,



INTO THE
FROZEN SOUTH






GEOGRAPHICAL
JOURNAL



in pictorial presentation covers, issue by NZ Government 1999 in m.nt condition.
Wellington: Govt Printer 1999. This double note is one of the special notes numbered below 050000.
$200 - $400

38 HOBBS, WILLIAM H. [2 TITLES]
Explorers of the Antarctic
225mm, pp, 334p, endpaper maps, complete with all plates, light tide mark on lower margins of most plates. Original blue/ white cloth binding, silver titles on blue. Name stamp on top & bottom edge and neat signature on endpaper. Clean tight copy. VG.
New York, House of Field Inc 1941 First edition.
2. William Herbert Hobbs - American Antarctic Discoveries 1819-1940. (Edited by P.J. Reaney]. 210mm, pp, 13p, 1 map, 2 illustrations. Bound in Brown leatherette, gilt titles. Fine.
Napier, NZ, New Life Books 2007. Single Print edition.
A fervent American naturalist's account of discoveries in Antarctica.
$100 - $150

39 HURLEY, FRANK
Argonauts of the South
Being a Narrative of Voyages and Polar Seas and Adventures in the Antarctic with Sir Douglas Mawson and Sir Ernest Shackleton. With 75 illustrations and maps. 240mm, pp, [ii] [blank], xvi, 290p, [ii] [blank], 2 fldg maps, 70 plates. Original green cloth with gilt titles, spine and front board, gilt dulled. Top edge gilt. Pencilled owners name on blank endpaper, VG.
New York & London , G.P Putnams & Sons - The Knickerbox Press 1925
Hurley was photographer with both Mawson's 1911-14 expedition and Shackletons Endurance expedition.
Spence 615, Renard 768, Rosove 178 A1
$250 - $500

40 HUSSEY, DR L.D.A.
South with Shackleton.
205mm, lx, 182p, illustrations by Victor.J. Bertoglio. Pale blue cloth, a little fading at spine ends, in DJ rubbed at edges and tape repairs verso of spine ends. VG copy.
London, Sampson Low 1949. First edition.
Renard 773,774, Spence 617
Hussey was meteorologist on Shackleton's Endurance expedition.
$400 - $600

41 HUSSEY, DR. L.D.A.
South With Shackeleton.
With a Foreword by Admiral Lord Mountevans. Illustrations to text by Victor J. Bertoglio. New Impression. pp, x, 182p, endpaper maps, 18 illustrations, appendix. Original dark grey cloth, titled in black, Fine copy in original pictorial DJ, small loss at head of spin and light edge wear Scarce.
London: Sampson Low 1951, second impression.
Hussey was meteorologist on Shackleton's Endurance expedition. Issued first in 1949 and in this 1951 edition, both now rare.
Spence 67, Renard 773/774
$200 - $300

42 LYONS, COLONEL H.G.
Miscellaneous Data. British (Terra Nova)
Expedition 1910 -1913. 310mm, [4]p, 75p, large fldg plan of the Terra Nova in back pocket. Original green paper covers with black titles, fine copy. London, Harrison and Sons Ltd for the Committee of the Captain Scott Antarctic Fund, 1924.
Contents: Reports published and in preparation; Description of the Terra Nova; Equipment and Stores, Animal Transport; Tidal Observation by Dr. A.T. Doodson.
$100 - $200

43 MACKINLAY'S
Rare Old Highland Malt Whisky
The Enduring Spirit. A commemorative re-creation of the original whisky supplied to Shackleton for the Nimrod Expedition 1907-1909 that was found under the Hut of Cape Royds by heritage workers who were restoring the hut. In original wooden box with cork in sacking bag to use once opened, and envelope containing copies of map, photographs, letters diary extracts etc.
Scotlan, Chas Mackinlay & Co 2012
$150 - $200

44 MARKHAM, SIR CLEMENTS
The Lands of Silence.
A History of Arctic and Antarctic Exploration. Edited by F.H.H. Guillemard. 245mm, pp, xii, 540p [last blank], 2 fldg maps and 18 other maps, frontis [photogravure portrait] 25 plates, 7 text illustrations, chronology, bibliography, index. Original blue cloth with silver titles spine and front board, spine lightly faded. Uncut copy, in fine condition with the art deco bookplate of C.E. Collins.
Cambridge: Cambridge University Press 1921. First edition.
Particularly valuable because of Markham's personal involvement in many of the British Polar Expeditions of the late 19th early 20th centuries.
Spence 755, Renard 990.
$300 - $500

45 MARR, J.W.S.
Into The Frozen South
By Scout Marr of the 'Quest' Expedition. 210mm, pp, x, 246p, 15 plates, index. Original pictorial grey cloth with gilt spine titles and penguins on front board, inscription on endpaper and small sprinkle of foxing. VG copy.
London: Cassell and Co 1923. First edition.
Marr was one of the boy scouts selected to accompany Shackleton on the 'Quest' Expedition of 1921-22 on which Shackleton died. Marr's narrative of the Expedition chronicles Shackleton's final days and death at South Georgia.
Spence 756, Renard 993
$150 - $250

46 MAWSON, DOUGLAS
The Home of the Blizzard.
Being the Story of the Australasian Antarctic Expedition 1911-1914. 2 Volumes. Vol.I. pp, [ii] [blank], xxx, 353p [last 3 blank], photogravure frontis, 8 colour plates with title tissues guards, 109 b/w plates [3 double page& 1 fldg], 17 text illustrations including 6 maps. Vol.II. pp, [ii] [blank, xiv, 340p [last blank], 3 large fldg tinted maps in back pocket, photogravure frontis, 10 colour plates with titled tissue guards, 93 b/w plates [4 double page and 1 fldg], 20 text illustrations including 8 maps, 7 appendices including glossary, index. Title pages printed in red and brown, original dark blue ribbed cloth, gilt titles, front boards and spine, silver illustration on front boards and blind publishers device rear boards, top edges blue. A fine crisp set.
London: Heinemann 1915
A first hand account of the Australian Antarctic Expedition Accompanying Mawson were Fank Wild, who led the Western Party; Frank Hurley, photographer, who later went with Shackleton in 'Endurance' Expedition.
Spence 756; Renard 993.
$1000 - $1500

47 MEDAL
Operation Antarctic Medal
Issued by the New Zealand Defence Force. Obverse , shows relief of Antarctic, in white on blue background with a Kiwi overlaid. Reverse side shows defence Force Coat of Arms, inscribed 'Te Ope Katua O Aotearoa" in case.
$30 - $40

48 MILL, HUGH ROBERT
The Seige of the South Pole.
The Story of Antarctic Exploration. 230mm, pp, xvi, 456p, 3 fldg maps, 1 large coloured], 16 other maps, 53 plates, 8 text illustrations, appendix, index, uncut. Original green cloth with elaborate decorative gilt and gilt titles. Light edge wear at edges. With the Polar book plate of Frank O'Leary.
London: Alston Rivers Ltd 1905. First edition.
This copy from the library of Frank O'Leary is the primary issue with the gilt decoration.
Spence 793; Renard 1068.

$200 - $400

49 MURDOCH, WILLIAM G. BURN
From Edinburgh to the Antarctic.
An Artist's Notes and sketches during the Dundee Antarctic Expedition of 1892-93 With a chapter by W.S. Bruce Naturalist of the Barque 'Balaena'. 230mm, pp. xii, 364p, 32p [adverts], 1 sketch map, 1 tinted and 1 fldg map, text illustrations. Contemporary owners signature & date on endpaper, sprinkle of foxing, original dark green pictorial cloth with silver titles, and silver and brown illustration. Light wear spine ends and edges, VG. Scarce.
London, Longman Green and Co 1894. First edition.
The narrative of an important British whaling expedition to the Weddell Sea, the first of its kind since the voyage of Sir James Ross in 1842. The publication led to the development and expansion of the whaling industry in the Southern seas.
Spence 825, Renard 1108, Rosove 234 A.1.a.
$1500 - $2000

50 MURRAY, GEORGE
The Antarctic Manual for the Use of the Expedition
of 1901 Edited by George Murray, F.R.S. Keeper of Botany, British Museum; Director of the Civilian Scientific Staff of the Expedition. With a Preface by sir Clements R. Markham, K.C.B., F.R.S., President of the Royal Geographical Society Presented to the expedition and issued by the Royal Geographical Society. 230mm, pp, xvi, 586p, large fldg map [in 3 parts in back pocket], text illustrations, figs, tables, glossary of ice nomenclature by Markham and Hugh Robert Mill. Extensive bibliography. Original blue cloth with gilt titles, marginal mottling to cloth, VG copy.
London, Royal Geographical Society 1901 First edition.
A work of major importance and considerable rarity, valuable not only for its encyclopedic coverage of the known facts about the Antarctic region, but also for the exploration narratives included, several of which are otherwise virtually unobtainable or not available in English. This latter section of over 200 pages includes narratives of John Biscoe, John Balleny and his Mate, Charles Darwin, Dumont D'Urville. Henry Arctowski and Louis Bernacchi. The extensive and comprehensive bibliography compiled by Hugh Robert Mill is the first of its kind and includes a chronological list of Antarctic voyages, the bibliography proper listing 878 items, and two indices, the first of Author's and Explorer's names and the second of Names of Ships.
$2,000 - $3000
2. James Edward Fitzgerald - The Native Policy of New Zealand. Speech delivered to House of Representatives 1862. 36p, cover titles. VG.
Review of Government policy on Maori land and an appeal for racial equality.
Bagnall 1949.
$150 - $200

51 MURRAY JAMES, & GEORGE MARSTON
Antarctic Days.
Antarctic Days, Sketches of the Homely side of Polar life by two of Shackleton's men. Illustrated by the authors and introduced by Sir Ernest Shackleton. 205mm, pp, xxi, 199p, 37 illustrations on 29 b/w plates, 12 full page sketches & two smaller in text, music scores. Bound in original blue cloth with dark blue titles and rules. Spine ends showing wear, and faded, very neat repair to head of spine and inside front hinge reinforced with paper. A light sprinkle of foxing. VG. Scarce.
London, Andrew Melrose 1913. First Trade Edition.
Renard 1122, Spence 381, Rosove 236.A2.
$1000 - $1500

52 MURRAY JAMES, & GEORGE MARSTON
Antarctic Days. [de-Luxe signed edition]
Antarctic Days, Sketches of the homely side of Polar life by two of Shackleton's men. Illustrated by the authors and introduced by Sir Ernest Shackleton. pp, [ii] [blank], 200p, 4 mounted coloured plates with titled tissue guards, 33 b/w plates, 8 full page illustrations [drawings] several chanties, with scores and head illustrations. Original blue cloth, bevelled boards, gilt spine titles & facsimile signatures of authors on front board with mounted sepia toned plate of an iceberg. Top edges gilt, others uncut. Some light mottling along fore edge and spine, light edge wear VG copy
London, Andrew Melrose 1913. First deluxe edition, No 256 of 280 copies signed by Murray and Marston along with Sir Ernest Shackleton.
Spence 830, Renard 1121, Rosove 236.A1 variant b.
$8000 - $10000
For the first time an unofficial, and therefore more human document, is presented to the public ... I would advise anyone who wants to get to the kernel of the life of a Polar explorer to read the book" (Shackleton, introduction). Alongside The Heart of the Antarctic and Aurora Australis "one of the most sought-after Antarctic titles... the deluxe edition is a beautiful production" (Rosove).

53 MUSGRAVE, THOMAS
Castaway on the Auckland Isles.
Narrative of the Wreck of the 'Grafton' and Escape of the Crew after twenty months of suffering. From the Private Journals of Capt. Thomas Musgrave. Together with an introductory account of the Auckland Islands. Edited by John J. Shillingiaw. pp, viii, 112p, frontis [fldg map of Auckland Islands], some foxing and age toning mostly front & back pages. Bound in grey papered boards, gilt title to leather spine strip. Appendix gives a short acount of the Wreck of the 'Invercauld
A very good copy of the rare first edition.
Melbourne, Australia, H.T Dwight Ltd 1865
$300 - $500

54 NORDENSKJOLD, & J. GUNNAR ANDERSSON
Antarctica - Two Years Amongst the Ice
of the South Pole. pp, xx, 608p, frontis [tinted port] 2 large fldg maps, 1 smaller fldg and 1 full page, 4 colour plates, b/w illustrations and maps in text, index. Original grey/green cloth, gilt titles, and illustrated in black front boards and spine, spine discoloured and ends fraying and small knock to back hinge. VG. Rare
London: Hurst & Blackett 1905, first English edition.
Principal account of the first expedition to winter on the Antarctic Peninsula by Otto Nordenskyold, leader of the 1901-1904 Swedish Antarctic Expedition.
Spence 860, Renard 1149, Rosove 240.A1.
$600 - $1000

55 PATON, JAMES [SCOTTY]
Antarctic Diary 1914-1917
Imperial Tans-Antarctic Expedition, Ross Sea Party (Sir Ernest Shackleton's Expedition). Typescript diary by Boatswain, James Paton of the S.Y. Aurora, beginning Hobart 23 December 1914, includes the 'drift' in the Ross Sea and the arrival under jury rudder into Port Chalmers in April 1916. 275mm, 207p, the diary begins with a list of the crew and mission statement, 'Our mission was to proceed to the Antarctic, and at Cape Evans, Ross Island, South Victoria Land, establish our Winter Quarters, and from there send out our parties to lay depots as far as the Beardmore Glacier, to assist Sir Ernest Shackleton on his great Trans-Antarctic Expedition. We were thus named the 'Ross Sea Base'
A very good copy of an original Polar diary, believed to have been typed and bound on Paton's instructions. Original dark brown cloth, with gilt title printed diagonally across front board.
Paton was a seasoned Antarctic Sailor having sailed on 'The Morning', the 'Nimrod' and the 'Terra Nova', and finally on the 'Aurora' as Boatswain in 1914, which became icebound in 1915 and was not freed until Feb 1916. He then sailed back to the Antarctic as Boatswain again in 1917 as part of the relief expedition,with Shackleton to rescue the stranded men. Following the successful rescue, Shackleton sold the Aurora and Paton sailed on it again for Chile to make delivery to the new owners, they were never heard of again and by Nov 1917, the ship was posted missing with all hands.
Includes various related clippings one cutting laid onto final page 'The Overdue Aurora'. Also a telegram mounted to back pastedown, dated 6th April 1916 'Many Thanks coming soon, Jim Paton'. Paton had sent a wireless message to his mother, and in return received a cable advising him of her death.
$6000 - $8000

56 PHOTOGRAPH
Interior of Shackleton's Hut - Cape Royds
Framed original black and white photograph, photographer unknown 395 x 500mm. Photograph is titled in white ink 'Shackleton's Hut, Cape Royds, Antarctic' 'To the children of Room 7, Concord School from J.T Darby'
Image shows the interior with sledge strapped to the roof and cast iron stove with utensils, shelves with food items and crates etc. John Darby was a Dunedin scientist who worked at Otago Museum he spent several summers in Antarctica studying penguins and bird life
$500 - $700

57 PHOTOGRAPH ALBUM
Photographers, Frank Hurley and Others
55 Original vintage photographs.
Nimrod Expedition 1907-1909
1 The Nimrod Steaming up Lyttelton Harbour on 31st March 1909
2. The towing Steamer Koonya as seen from the Nimrod in a heavy storm, masts, sail and funnel of the steam & sail powered vessel visible over the crest of a wave.
3 Shackletons Winter quarters at Cape Royds in 1908.
4. The Mt Erebus climbing party heading out from Winter quarters, in March 1908. Shackleton and his team made the first ascent of Mt Erebus.
5 Shackleton, Wild, Marshal, and Adam on the Beardmore Glacier after the loss of 'Socks' [last pony], down a crevasse.
6.Mt Erebus from Cape Royds, looking across Back Door Bay
7 Rare photo of Shackleton, Marshall, Adams and Mackay.
Mackay [the doctor] went out to assist Adams in bringing back the incapacitated Marshall.
8. High Latitude [map] showing the route of the expedition.
9 Jameson, Adams, Frank Wild and Ernest Shackleton at Glacier Depot on return journey from their farthest south position. Photograph by Eric Marshall
10. Penguins at Cape Royds.
11 The Head of an Elephant bull.
Images 165 x 215mm except 11. 110 x 155mm [approx]
Hubert Wilkins Antarctic Expedition 1928.
12. Sir Hubert Wilkins supply ship 'Hektoria' at Deception Island harbour after drift ice cleared, 1928
13. Sir Hubert Wilkins watching pilot Ben Eielson shaking hands with Mr M. Hamsem of the 'Hektoria' before taking off on one to the flights. All are standing in front of the plane.
14. Members of the Expedition cutting blubber from whale captured at Deception Island.
Images 170 x 215mm [approx]
Terra Nova Expedition 1910-1913
15. Scott's 1910-13 Expedition members aboard Terra Nova before departing New Zealand. Includes Scott, Wilson, Bowers, Oates and others.
16. Commander E.R.G.R. Evans on the bridge of the Terra Nova in Lyttelton Harbour 1913
The expedition ship Terra Nova arrived off the Oamaru Harbour about 2am and left two of its crew to send the telegram announcing Scott's death, before sailing off for Lyttelton after stopping for about 35 minutes 1913.
17 Captain Evans and Mrs Evans with Dr Edward Wilson and Mrs Oriana Wilson aboard the Terra Nova.
165 x 215mm and 120 x 165mm [approx]
The Norwegian Ross Sea Whaling Expeditions 1923-32.
18. The 'Southern Princess' whaling ship in NZ waters before proceeding to the Ross sea 1928-29.
19. Dunedin based whaling operations in the Ross sea ca 1929 The mother ship Southern Princess framed by two of her chasers and her launch.
20. The Southern Princess at anchor in Otago Harbour 1929
21 The deck of the Southern Princess looking forward in Otago Harbour
22. Two images each 100 x 130mm, Norwegian whalermen from the southern Princess on wharf at Port Chalmers 1929
165 x 215mm and 22. 100 x 130mm [2x] [approx]
Richard Byrds First Expedition 1928-30.
23. R. Byrd and Jim Duncan [manager of H.L. Tapley & Co shipping agents, Byrds, NZ representative], leave the City of New York at Pt Chalmers 1928.
24. The Eleanor Bolling and the City of New York at the export wharf, Port Chalmers.
25. The City of New York leaving New Zealand.
26. City of New York waiting outside the 'pack' for the Eleanor Bolling to come alongside.
27 The Eleanor Bolling steaming North out of the 'pack' after delivering its load to Little America 1928-29
28. The City of New York and Eelanor Bolling in the ice at the Bay of Whales. In the foreground an emperor penguin observing the transferring of stores.
29. Eleanor Bolling heading south through pack ice.1928.
30. City of New York heading South through pack ice.
31 City of New York in the Ross sea with vessels the Eleanor Bolling and the C.A. Larsen, Dec 10, 1928.
32. The City of New York and Eleanor Bolling in the bay of Whales at the West Barrier dock near where the ice barrier caved in.
33. The Eleanor Bolling about to return to Pt Chalmers, leaving the City of New York alongside the Bay ice.
R. Byrd with his newly grown moustache tries out his new skis on edge of the Great Ice Barrier.
34. The Ford Trimotor aircraft 'Floyd Bennett' being unloaded on to the Ice Barrier from the Eleanor Bolling, 1929.
35. The Fokker monoplane 'Virginia' after being unloaded on the [redacted]
36. Unstoring stores for the first Byrd Expedition to the ice barrier taken from the City of New York.
37. The Eleanor Bolling a little worse for wear after its journey through pack ice, returns to Dunedin Harbour.
38. The City of New York under full sail, south of New Zealand returning from the ice.
170 x 215mm, [approx]
Roald Amundsen's South Pole Expedition 1910-1912
39. Amundsen with the four Norwegians who accompanied him to the South Pole.
40 Sverre H. Hassel, Oscar Wisting, Olav Olavson Bjaaland and Helmer Hansse. Photo, Hobart by J.W. Beattie.
41. Amundsen [in Bowler hat] and ship's company on board the Fram. Photo, Hobart by J.W. Beattie.
42. The Fram at Sandy Bay, Hobart 1912
Sir Douglas Mawson BANZARE Expedition 1929-1931.
43. Douglas Mawson, Leader of BANZARE Expedition. The Proclaimation of King George V Land, 5th Jan, 1931 at noon.
44. Looking out of an iceberg cave towards 'Discovery' 11th Feb, 1931.
45. A Morning landing at Cape Denison, Jan 1931 The old astronomical transit hut used by Bage, 1911-1914 in the far right.
210 x 255mm [approx]
Sir Ernest Shackleton's Endurance Expedition 1914-1916.
46. Shackleton as a young man prior to the Nimrod Expedition. 215 x 165mm.
47. Shackleton in middle age after the Endurance Expedition. 205 x 85mm
48. Shackleton's Endurance stuck in the ice. Photo by Hurley. 125 x 170mm
49. The end of the Endurance, so badly crushed in the ice of the Weddell Sea. October 1915. Photo by Frank Hurley. 170 x 120mm.
The scene on Elephant Island 24th April 1916 as Shackleton sailed away on the James Caird. Hurley 'doctored' this photograph by smudging out the Caird leaving only the 'Stancomb Will's' visible. He used it as the 'Rescue' photo when 'Yelcho' returned with Shackleton on 30th August 1916. 120 x 170 [approx]
50. The inhospitable part of Elephant Island where Shackleton's marooned men were forced to survive. Members are seen skinning the Gentoo penguins which formed a part of their diet for over four months. Photo by Frank Hurley.70 x 120mm [approx]
Ross Sea Party

51 The seven survivors of the Ross sea Party 1917 picked up by the 'Aurora' from Cape Evans and brought back to New Zealand, Richard, Gaze, Kirk, Cope, Stevens, Joyce and Wild. 160 x 215mm [approx]
52. The Aurora making its way through the Antarctic pack ice March 1916. 155 x 205mm [approx]
53. A rare photo of the Ross Sea seal, until 1920's only about a dozen specimens had been brought back by Antarctic Expeditions. 110 x 155mm [approx]
54. An ice berg in the Ross Sea showing tunnels. 170 x 215mm [approx]
55. A stern view of the Aurora with its jury rudder in action as it sailed up the Otago Harbour to Pt Chalmers 3rd April 1916. 105 x 160mm [approx]
Also in the album are a number of photographs taken by Richard Reaney during visits to places, buildings, ships, the James Caird etc all associated with the various expeditions and their members.
Provenance : The majority of these photographs were purchased from the Melbourne Age. In some the ice and snow in the distance has been highlighted in white to give definition to newspaper reprints.
$10,000 - $15,000

58 **POLAR MEDAL**
George V [1910]
Silver medal with four clasps dated Antarctic 1910-1913; 1912 - 1914; 1914- 1916; & 1917, representing Scott's Last Expedition, Mawson's Australasian Expedition, Shackleton's Trans-Antarctic Expedition and Aurora Relief Expedition. With the original white ribbed silk ribbon.
Only one man was awarded four clasps to his polar medal - Frank Wild. Unpresented medal in near fine condition.
The Polar medal was issued to members of Antarctic Expeditions by the Admiralty.
$5,000-$10,000

59 **PONTING, HERBERT**
The Great White South
Being an Account of Experiences with Captain Scott's South Pole Expedition and of the Nature Life of the Antarctic. Introduction by Lady Scott. pp, [ii], xxvi, 306p, [2] (blank). One map 95 plates containing 164 photos, epilogue. Original purple/blue cloth with gilt titles, a fine clean copy.
London: Duckworth and Company 1921. First edition.
The Terra Nova Expedition 1910-1913.
Renard 1236, Spence 925, Rosove 251.A1
$400

60 **PRIESTLEY, R.E.**
Antarctic Adventure
Scott's Northern Party pp, 384p 3 fldg maps, 98 plates, 34 text illustrations, index. Original blue cloth with silver titles and illustration, top edge gilt, light edge wear and a light sprinkle of foxing throughout, VG copy Scarce.
London: T Fisher Unwin 1914. First edition.
Narrative of the six man party under Victor Campbell who were dropped off by the 'Terra Nova' at Cape Adare in 1911 the ship was unable to retrieve them and they were forced to winter over under considerable hardship.
Spence 939, Renard 1254, Rosove 256.A1 \
$800 - $1000

61 **PRIESTLEY, RAYMOND E.**
Captain Scott's Antarctic Expedition.
Work and Adventures of the Northern Party of Capt. Scott's Antarctic Expedition 1910-1913. pp, 20Pp, fldg map inside back cover, 8 b/w photographs. Includes the President's [R.G.S] address as introduction to Priestley's presentation of his paper, also Sir Lewis Beaumont's motion of thanks, it contains short article on Scott's Last Expedition by Sir Clements Markham. Bound in dark blue cloth paper covers with white title label.
London: Royal Geographical Society 1914. First separate edition - Journal No.1, Vol XLIII, p1-20.
The map illustrates the work of the Northern Party [320x300mm]. The Northern party under the command of Victor Campbell was originally the Eastern party but became the Northern Party after discovering Amundsen in the Bay of Whales and access to King Edward Vii Land impossible due to ice condition.
$150 - $300

62 **PRI[illegible]**
Captain R.F. Scott in his Polar Kit
About to start on a depot laying journey during his present Antarctic Expedition - Mount Erebus in the Background. A contemporary image from a magazine or periodical titled 'The First Photograph from Scott's South Pole Expedition. By H.G. Ponting. 365 x 245mm framed and mounted.
$200 - $400

63 **ROSS, SIR JAMES CLARK**
A Voyage of Discovery and Research
In the Southern and Antarctic Regions During the Years 1839-43. By Captain Sir James Clark Ross, R.N. Knt, D.C.L. Oxon, F.R.S. etc. In two volumes, Vol.I. pp, 366p, 6 maps [2 fldg], 5 litho plates [1 fldg], 7 vignettes to chapter heads. Vol.II. pp. 448p, 2 maps, 3 litho plates, 10 vignettes to chapter heads, 2 text illustrations, 21 appendices. Original blue ribbed cloth both volumes neatly recased, blind stamped, with gilt titles and ship illustration on front boards. Neat repair to fldg map, a sprinkle of foxing mainly front and back pages, else VG copy. Rare
London: John Murray 1847.
Ross made the first penetration of the pack-ice, and discovered the famous ice shelf now bearing his name, as well as Ross Island, and circumnavigated the continent. Second only to James Cook's account of his second voyage as a cornerstone of any Antarctic library.
Spence 993, Renard 1328, Rosove 276.A1.
$3500 - $4500

64 **ROSS, SIR JAMES CLARK**
Silver Coin
Five Dollar silver coin stamped 'James Clark Ross 1800-1862' Depicting Ross with a map of his exploration in the Ross Sea. On reverse 'Elizabeth II, New Zealand 1995'. In original presentation case
Minted by Reserve Bank of New Zealand 1995.
$40 - $50

65 **ROYAL DOULTON**
Captain Scott Leaving Cape Evans 1911
for the South Pole. Limited edition plate No 125 of 3500 Hand decorated Royal Doulton plate by Andrew Wheatcroft. Certificate of authenticity enclosed.
$100 - $150

66 **RUDGE, WILLIAM E., & HOBART SKOFIELD [PRINTERS]**
Christmas at Little America.
pp, [iv] 28p, [last 2 versos blank], illustrated title page, 4 plates. Inscribed on front endpaper, a couple of leaves lightly soiled Bound in original mottled papered boards white titles to spine. Scarce.
New York: Mount Vernon - Privately Printed 1930.
An edition of 250 copies printed for distribution to friends. Scarce item relating to the Byrd Expedition 1929. Plates by Willard Vander Veer, cinematographer of the Byrd expedition.
Renard 1333, not in Spence.
$100 - $150

67 **RYMILL, JOHN**
Southern Lights.
The Official Account of the British Graham Land Expedition 1934-37 With two chapters by A. Stephenson and an Historical Introduction by Hugh Robert Mill.pp. xvi, 296p, 4 coloured maps [3 fldg], 4 other maps, complete with plates, tables and appendices, index. Original course-grained green cloth with red title label, gilt spine titles. Spine discoloured, else a VG copy. Scarce.
London, Chatto & windus 1938. First edition.
This was the last great 'private' expedition which was the precursor to FIDS and BAS and proved that Graham Land was a peninsular not an

archipelago as reported by Herbert Wilkins in his 1928 flight over the peninsular.
Spence 1016, Renard 1334.
$150 - $200

68 SCOTT, CAPTAIN ROBERT F.
The Voyage of 'Discovery'
245mm, two volumes. Vol.1. xx, 556p, 2 maps [one double page], fldg chart in back pocket, frontis [photogravure by Wilson], 7 colour plates, 84 b/w plates and text drawings. Vol.II. xii, 508p, fldg chart in back pocket, frontis [photogravure] 5 colour plates, 82 b/w plates, 2 appendices, index. sprinkle of foxing heavier front and back pages, top edge trimmed, others uncut. Bound in the original dark blue ribbed cloth with gilt medallions on front board and gilt spine titles, binding lightly rubbed, spines light fading and wear at ends and corners.
London, John Murray 1905. Second Impression Nov, 1905 [first edition Oct 1905].
Identical to the first edition but with the cancel title pages bearing the new imprint of John Murray.
$400 -$500

69 SCOTT, ROBERT. F
Scott's Last Expedition
In two volumes, Vol.1. Being the Journals of Capt. R.F Scott.. Vol.II. the Reports of the Journeys and Scientific Work undertaken by Dr E.A. Wilson and the Surviving Members of the Expedition. Preface by Sir Clements Markham. Vol.I. pp, [ii], xxvi, 634p, [2] p [adverts]. Vol.II. pp, xvi, 534p, Both volumes complete with half-titles, titles printed in red and black, photogravure portrait frontispieces, folding panoramas, folding maps, numerous plates after Herbert Ponting, Edward Wilson and others (including double page and colour], facsimiles. Original publisher's blue cloth, gilt titles, top edge gilt, a VG bright clean set, rare in this cond tion.
London, Smith Co 1913. Second edition.
Spence 1059, Renard 1387
$200 - $300

70 SCOTT, ROBERT F.
Scott's Last Expedition.
In two volumes, Vol.1 Being the Journals of Capt. R.F. Scott.. Vol.II. the Reports of the Journeys and Scientific Work undertaken by Dr. E.A. Wilson and the Surviving Members of the Expedition. Preface by Sir Clements Markham. Vol.I. pp, [ii], xxvi, 634p, [2] p [adverts] Vol.II. pp, xvi, 534p, Both volumes complete with half-titles, titles printed in red and black, photogravure portrait frontispieces, folding panoramas, folding maps, numerous plates after Herbert Ponting, Edward Wilson and others (including double page and colour], facsimiles. Small worn holes in the top margin of first few pages of Vol.II. original publisher's blue cloth, gilt titles, top edge gilt., a VG bright clean set.
London, Smith, Elder & Co 1913. First edition.
Spence 1056, Renard 1386.
$800 - $1000

71 SCOTT. R.F., [ROYAL GEOGRAPHICAL SOCIETY]
Plans of the British Antarctic Expedition 1910.
First issue, July 1910, 16p, in two parts; Plans for expedition & luncheon to British Antarctic Expedition 1910, 1 b/w photograph, list of expedition participarits, appendix. Original blue paper covers, dark blue titles, some light wear and chips. VG copy. Rare.
London, Royal Geographical Society 1910. Journal No.1, Vol, 36, 11-20, 1910
A summary of Scotts plans for the upcoming expedition, it lists expedition names both on land and crew of the Terra Nova.
Also a record of a luncheon given to Scott and his crew by the RGS. A rare pre expedition publication.
$150 -$200

72 SHACKLETON, ERNEST H.
South
The Story of Shackleton's Last Expedition 1914-1917. Illustrated. pp, [ii] [blank], xx11, 376p, fldg colour map, 6 other sketch maps, colour frontis, double page panorama and 86 full page plates, 2 appendices, index, small sprinkle of light foxing. Original dark blue cloth, silver titles and illustration of the Endurance on front board. VG copy.
London William Heinemann 1920. Third Impression.
This third impression was printed two months after the first on better quality paper. Blue tinted image of the Endurance laid onto half titles.
$300 - $500

73 SHACKLETON, ERNEST H.
The Heart of the Antarctic [De Luxe Edition]
[with] The Antarctic Book. London, Heinemann 1909 No 89 of 300 numbered sets
Being the story of the British Antarctic Expedition 1907-1909 Introduction by Hugh Robert Mill. An account of the First Journey to the South Magnetic Pole by Prof E.W Edgeworth David. 2 Volumes, 278mm, Vol. 1. pp, xlviii, 372p, frontis [portrait] and all plates and illustrations as called for Vol. II. pp, xvi, 420p, 3 fldg maps and fldg sheet with 2 panoramas in back pocket, frontis [port], and all plates and illustrations as called for Bound in the original full vellum with gilt 'Sign of the Penguins' front board top edge gilt others uncut. Fine copies, crisp and clean, boards slightly bowed (as usual].
WITH:
The Antarctic Book, Winter Quarters 1907-1909. London William Heinemann MXMIX. 276mm, [2] [blank], [3-4] (half title, verso limitation notice], [5-20] (printed on rectos only, title, contents, illustrations, 4 caption leaves to portraits, & half title to 'Erebus'], 21-[54]] text including half title to 'Bathybia'& a leaf with "Sign of the Penguins"in red), [2] (recto colophon, verso blank] ; 4 mounted colour portraits, 6 original etchings, double page with the original signatures of every member of the shore party Some browning to endpapers, else crisp & clean, inscribed by the Publisher to George James Ernest Lewis and dated 1910 with his book plate. Bound in the original quarter vellum, lettered in gilt with grey papered sides, top edge gilt others uncut. Some wear to paper at corners. A handsome set.
Renard 1444, Spence 1094, Rosove 287.A1 & 291.A2.
$15,000 - $20,000

74 SHACKLETON, ERNEST H.
The Heart of the Antarctic.
Being the Story of the British Antarctic Expedition 1907-1909. An Account of the First Journey to the South Magnetic Pole by Professor T.W. Edgeworth Davis. 255mm, 2 volumes. Vol. I, pp, xlviii, 372p, Vol. II. pp, xvi, 420p, both volumes complete with plates, illustrations, maps (including fldg maps and panoramas). Bound in original blue publishers cloth with silver illustration, top edge gilt. Spines lightly faded, a VG set.
London, William Heinemann 1909. First edition.
The account of Shackleton's famous first expedition on board the Nimrod. They passed the Winter in McMurdo Sound and in the fall a party accomplished the first ascent of Mount Erebus and surveyed its craters. In Spring & Summer of 1908-09, 3 sledging parties left winter quarters, one discovered the Great Beardsmore Glacier, and set a record for the farthest South, Shackleton deciding to turn back within only 97 miles of the pole rather than risk the lives of his men. Another including Mawson reached the South Magnetic Pole for the first time and the third surveyed the mountain ranges west of McMurdo Sound. Shackleton was subsequently knighted for his achievements.
$800 - $1200

75 SHACKLETON, ERNEST H. [EDITOR]
Aurora Australis
Published at the winter quarters of the British Antarctic Expedition During the Winter Months of April, May, June, July, 1908 ... Printed at the sign of 'The Penguins', by Joyce and Wild. In total 108 l., including 11 full page lithographs illustrations by George Marston, titles - Under the Shadow of Erebus; At the edge of the crater; Nightwatchman; The Messman; Struggle for the Broom. [Sepia]; In the Stables [tipped on]; Southward Bound; Fourteen Good and True; Many Shekels Needed for the ship to go Forth; Executing Revolutions in Mid Air; Each sheltered Under one of the Novel Umbrellas.

All leaves with three punch holes, and bound with the original green cord, untrimmed. Original venesta packing case boards, with stenciled letters "XPEDITION 1907" inside front board and inside rear board 5 lines, endings of various words CTIC 18/ SHIP [partly obliterated]/ ROD/ LTON/ PARTY/A. Expertly rebacked with original leather spine, overlaid as done by Bernard Day in winter quarters at Cape Royds 1908, the blind stamped 'Aurora Australis' and the 'Sign of the Penguins', faint but decipherable. Inscribed on front blank ' To F W White Esq, with best wishes from the printers, Ernest E. Joyce. Kia Oro'
Frederick William White was Expedition Secretary for the Endurance Expedition
Cape Royds, McMurdo Antarctica, Shackleton, Printed at the Sign of "The Penguins" by Joyce & Wild, 1908. First edition.
Loose enclosures.
1 A note on watermarked paper which reads 'With the Comps. and Kind regards of Monkshood'
2. A Letter from the Canterbury Museum which states ' On examination it is our considered opinion that the hand writing of 'Monkshood' and E.H. Shackleton are one and the same Shackleton was known for using pseudonyms'.
FIRST EDITION, THE FIRST BOOK PUBLISHED AND PRINTED IN ANTARCTICA during the Nimrod expedition of 1908-1909, while wintering in their hut. One of approximately 80 recorded copies. To keep his men occupied during the dark winter months in the Cape Royds hut, Shackleton asked for written stories, poems, or humorous short essays from his men. The best were to be published. Shackleton brought with him a small printing press, paper and type (donated by J. Causton & Sons Ltd). The printing and publishing was co-ordinated by Ernest Joyce and Frank Wild, both of whom had undertaken short printing courses prior to their departure. George Marston provided illustrations, and Bernard Day made the bindings from the crates used for provisions. The ink was heated by candles, and much of the printing was done when the other men were sleeping to minimize vibration. Shackleton wrote the introduction and preface to the text, and contributions were made by 10 other members of the crew. A total of 80 bound copies of Aurora Australis were brought back from Antarctica in 1909 (as mentioned in a letter from Shackleton to Pierpont Morgan, now in the Morgan Library, New York).
Spence 1094; Renard 1433/1434; Rosove 287.A1 [Vols 1 & 2; Aurora Australis, No.123 on antarctic-circle.org
$80,000 - $120,000

76 SHACKLETON, LADY EMILY
Two Diaries 1909 - 1910
Two original hand written diaries by Lady Shackleton.
The first Diary - 30pp (8 blank) unbound, written in ink while Emily toured Europe with Sir Ernest, covering the period Dec 29th 1909 to January 20th 1910.
Second Diary - 255p, each verso blank. one diagram, bound with string cord and wrapped with red tape ties. Written in ink by Emily during the USA trip with Sir Ernest on his lecturing tour to raise funds to pay off the Nimrod Expedition and to promote his book ' Heart of the Antarctic' March 1910.
A rare and original diary from the Shackleton collection and marked with that stamp.
The diaries of Lady Shackleton are of particular interest, showing something of the atmosphere of Shackleton's first flush of fame and his exploitation of it in his European and North American lecture tours in 1909-10. The US leg of the tour in particular was expected to raise sufficient money not only to pay off the debts of the Nimrod expedition, but also to fund Shackleton's already projected next excursion to the Antarctic. After an enthusiastic reception in New York and Boston, however, the diary records the falling off of interest as the tour continued, blighted perhaps by the presence of Robert Peary, then at the height of his dispute with Frederick Cook over their precedence at the North Pole: 'The best description I heard of [Peary] is that he looks like a circus master, & as if he ought to be cracking a big whip in the ring ... People here are sick of the N. Pole'; Lady Shackleton herself shows barely-suppressed signs of South Pole sickness - 'I am so sick of being asked how I felt when E. was away. I long to say "very happy ..."' As catalogued in Christies 2001 Polar sale
$8,000 - $10,000

77 SHACKLETON, SIR ERNEST H.
South
The Story of Shackleton's Last Expedition 1914-1917 pp, [ii] [blank], xxii, 376p, fldg colour map and 6 sketch maps, colour frontis, double-page panorama and 86 full page plates, errata slip at p1, two appendices, index. Original dark blue cloth, silver titles, spine and front board & silver illustration of the 'Endurance' on front board and light edge wear Small amount of light browning at edges as usual. A very nice copy.
London, William Heinemann 1919. First edition.
Spence 1107, Renard 1460
$1800 - $2000

78 SHACKLETON E.H., [ROYAL GEOGRAPHIC SOCIETY]
Some Results of the British Antarctic Expedition
1907-1909. Royal Geographical Society Journal containing the article by Shackleton. First issue Nov. 1909, pp, 20p, 4 large colour fldg maps, illustrated with b/w photographs from the expedition, List of Shore Party. Original dark blue paper covers, title label front cover, splits along spine, contents clean and VG.
London Royal Geographic Society 1909. No. 5, Vol, 34, 481-500p. November 1909 Separate Issue
Original paper 1909 by Ernest Shackleton pre-dating 'Heart of the Antarctic' Printed by the Geographical Society,
London and published in the November Journal. The RGS had sponsored Shackleton, and they first examined his records to verify his achievement. It includes 3 large fldg maps showing the route taken and numerous photographs of Mt Erebus, Cape Royds etc. Rare sort after item.
Spence 2445
$600 - $1000

79 SHACKLETON MEDALLION
Trans -Antarctic Expedition
1914 - 1917, 100 Year Anniversary White black and blue enamel on silver metal, one side with map of Antarctica and the Endurance, verso South Georgia, Elephant Island and the James Caird. 500mm, dia
$30 - $50

80 SHACKLETON, E.H , BERNACCHI L.C., & A. CHERRY GERRARD (EDITORS)
South Polar Times
3 vols, volumes I and II are both from the limited edition of 250 copies, these copies numbered 36, volume III limited to 350 copies this copy numbered 111. Titles and text printed in red and blue, numerous plates and illustrations throughout (many chromolithographed, some mounted) after Herbert Ponting, Edward Wilson and others, publisher's blue ribbed cloth gilt, upper covers with colour pictonal inset panels, spines very slightly rubbed, vol.II has a small tear at spine, neatly repaired. A bright, tight near fine set.
London, Smith Elder and Co 1907 -1914. [Vol.I. 1902, Vol.II. 1907; Vol.III. 1914]
Spence 1094, Renard 1433 and 1434; Rosove 287.A1 and 291.A2.b; With Volume IV edited by Cherry Gerrard. The first Facsimile of The South Polar Times Volume IV Scott Polar Research Institute 2010. No 111 of 500 copie. Fine.
$15,000 - $25,000

81 SHACKLETON, SIR E.H., & J.H. WHITEHOUSE
Adventure - A Visit to Nansen
Two works in one. pp, 23p, [5]. 2 frontis portraits. Original light green cloth boards, with dark green cloth backstrip Front cover and spine with papered title labels, original glassine wrapper,some pages uncut.
London: Humphrey Milford/ Oxford University Press 1928. First edition.
Spence 1255, Taurus 132, Rosove 1343, Renard 1691
The significance and importance of this publication to Antarctic exploration lies in the article by Ernest Shackleton entitled Adventure where he describes the spirit that moved him to explore.
$150 - $300

82 TAYLOR, GRIFFITH
With Scott the Silver Lining.
With nearly 200 illustrations and maps. 240mm, pp, xvi, 464p, complete with plates, fldg panorama, maps including 2 fldg and text illustrations, index at end. sprinkle of light foxing and repair to large folding map [where badly opened], small loss to margin 334p, where page badly opened, owners name on endpapers. Bound in original green pictorial cloth, gilt titles, worn at edges and spine ends, G+ copy.
London, Smith Elder & Co 1916. First edition, second issue.
With many illustrations not in 'Scott's Last Expedition', an important primary account
Renard 1575, Spence 1183, Rosove 324. A2
$800 - $1200

83 TAYLOR, GRIFFITH.
With Scott the Silver Lining.
244mm, xvi, 464p, 2 fldg and five other maps. fldg panoramic plate, 43 full page plates, illustrations and numerous sketch maps. Presentation copy blindstamped on front prelims [1-iv] .. Bound in original green cloth with gilt spine titles, and lettered in yellow on front board with penguin illustration. Sprinkle of foxing mostly front and back pages and edges, small tape repair to final page VG copy
London, Smith and Elder 1916. First edition, first issue.
This is the first issue published inadvertently without the author's preface.
Renard 1574; Spence; 1183, Rosove 324.A1
$600 - $800

84 THE POLAR RECORD, & THE GEOGRAPHICAL JOURNAL
3 Issues. [also letter]
1. Vol.9. No's 59 and 60, May and September 1958. Issued by the Scott Polar Research Institute Cambridge. Includes articles on contemporary exploration and research in the Antarctic.
2. The Geographical Journal - June 1963. Articles include 'The Antarctic Landfalls of John Biscoe, 1831' by John Cumpston; Probable Disintegration of Antarctica by Griffith Taylor; Includes plates and folding maps. Royal Geographical Society 1963. Original paper covers,VG.
3. Rt. Hon. Stanley Baldwin - (typescript) Speech delivered at the Senate House of Cambridge University by Baldwin, November 16th 1934 to declare open the Scott Polar Research Institute. 3 page typescript with the original corrections.
$80 - $120

TRIMBLE, W H.
Scrapbook - Antarctic & Arctic
Antarctic and Arctic clippings from magazines and newspapers cut and glued into a scrapbook. Two printed articles neatly sewn into pages includes cuttings on Mr Andree's Balloon Voyage to the North Pole, C.E. Borchgrevinck, Roald Amundsen, E. Shackleton, Captain Scott, Commander Peary, James Clarke Ross and others. Dating from 1895, includes maps and some illustrations. Hand written contents page inside front cover, original papered boards with cloth spine. Lettered in handwriting on spine No.1, W. Trimble 1895-1925
Dunedin W.H. Trimble 1925.
A unique collection of newspaper articles and clippings on polar exploration collected over a 30 year period. W.H. Trimble was Librarian at the Hocken Library, Dunedin.
$800 - $1,000

86 VANITY FAIR
Shackleton Caricature.
Vanity Fair a periodical published weekly with caricatures of famous personages from 1868 - 1914. This portrait of Ernest Shackleton was published in 1909 and drawn by "Kite" Mounted and framed 345 x 200mm [approx]
$200 - $300

87 WEBB, ERIC N.
Magnetic Polar Journey 1912.
An Account of the "Magnetic Polar Journey 1912" conducted by Webb, Bage & Hurley in 1912 to the area of the South Magnetic Pole during Mawson's 1911-14 Expedition. 255mm, pp, 23p, 2 maps, 4 graphs, introduction by author. Original soft brown paper covers, stapled, text hand typed with title handwritten on front cover; Mullion Cottage, Falmouth, Cornwall
Cornwall - Hand typed manuscript 1965.
Inscribed and signed by Webb to Mr S. Cory-Wright in a letter at front of the manuscript, "our 's is referred to as 'the last of the heroic age in Antarctic exploration.' But has not every age its heroes, those of later periods facing different odds in pursuing objectives undreamed of earlier ? ! And through all runs the backbone of human endurance, sustained in the limit by spiritual values which are the same in all ages. Many Happy Memories, As ever Eric"
Eric Webb was a life long friend of the Cory-Wright family, this manuscript has been in the possession of the Cory-Wright family until the present day [1 12 99] when Mrs E. Cory Wright [daughter in law of S. Cory Wright] gave it to PJR to add to his library. Loosely enclosed, hand written document regarding Eric Webb.
$600 - $800

88 WEDDELL, JAMES
A Voyage Towards the South Pole.
Performed in the Years 1822-1824. Containing an Examination of the Antarctic sea, to the Seventy-Fourth Degree of Latitude: and a Visit to Tierra del Fuego, with a Particular Account of the Inhabitants. To which is added much useful information on the Coasting Navigation of Cape Horn, and the adjacent lands, with charts of harbours &c ... 8vo, pp, iv, 324p, 17 plates and maps, [comprising handcoloured aquatint frontis, 6 uncoloured plates, including 2 panoramas, 10 engraved maps and charts]. Bound in contemporary half calf, raised bands and marbled boards, rubbing at edges, light browning to plates, one or two short edge tears. Additional material in the 2nd edition generally makes it more desirable. A VG copy
London, Longman, Rees, Orme, Brown and Green 1827. Second edition. Rare.
Weddell on his second sealing voyage to the south in the brig 'Jane' and the cutter 'Beaufoy' happened upon an exceptionally ice-free year, and sailed south to latitude 74, 15' in what is now the Weddell Sea. Includes many observations on sealing and information on the navigation of the Cape Horn area.
Spence 1248, Renard 1681, Rosove 345 B.1
$6000 - $8000

89 WILD, FRANK
Shackleton's Last Voyage
The story of the 'Quest' From the Official Journal and Private Diary kept by Dr. A.H. Macklin. 240mm, xvi, 372p, complete with plates and maps, appendix, list of Personnel and index at end. Light sprinkle of foxing, mostly on edges, inside hinges reinforced with tape. Original pictorial cloth with ship and black titles, light wear edges. An attractive copy.
London, Cassell and Co Ltd 1923. First edition.
Shackleton died of a heart attack in South Georgia at the beginning of the expedition, Wild then became the Commander
$600 - $800

90 WILKES, CHARLES
United States Exploring Expedition
During the Years 1838 - 1842. With illustrations and maps in 5 volumes. 250mm, Vol.1 pp. [ii], lvi, [1]L., 434p , Vol.II. [1], xii, 476p; Vol.III. [iv], xii, 438p, [16]p publishers adverts; Vol. IV [iv], xiv, 539p , Vol.V. [ii], xii, 558p, All volumes complete with numerous maps, including fldg and full page, many woodcut illustrations, numerous sketch maps, tables and appendices to each volume. Bound in original blindstamped dark brown cloth with gilt titles and anchor on spines and gilt monogram on front boards. Small loss bottom of 385p in Vol.I., Vol.II. small neat repair to head of spine some light edge wear. VG clean and bright copy Scarce in this condition.
Philadelphia, Lea and Blanchford 1845. Third edition in 5 volumes.
Of smaller format than the preceding edition and issued without the separate atlas, this edition printed from the stereos of the Second edition with the omission of the 64 plates and the substitution of 47

woodcuts for that number of steel vignettes. Text is complete with no abridgement Edition limited to 3000 copies.
Haskell US Exploring Expedition 1838-42 Renard 1698.
2 David B. Tyler -The Wilkes Expeditson. The First united States Exploring Expedition [1838-1841]. Philadelphia, American Philosophical Society Independence Square 1968. Fine in DJ
$800 - $1000

WORDIE, JAMES M. [2 TITLES]
Imperial Trans-Antarctic Expedition
Weddell Sea Log 1914-1916, Personal Diary of James M. Wordie. 254mm, pp, xxvii, 321p, illustrated. Inscribed on title to Richard Reaney by Pippa Wordie [granddaughter of James Wordie].
Gt Britain, Published by The Family of Sir James Mann Wordie 2015. First published edition. Bound in red buckram with gilt titles on blue labels front board and spine. Fine copy. Scarce
In 1914 Wordie joined Shackleton's expedition to the Antarctic known as the Imperial Trans-Antarctic expedition where he acted as geologist and Chief of Scientific staff. He was awarded the Royal Geographical Society's 'Back Award' in 1920.
2. Michael Smith - Sir James Wordie. Polar Crusader, Exploring the Arctic and Antarctic. 240mm pp, xix 381p, maps and plates, bibliograph and index, Scotland, Birlinn Ltd 2004. First edition. Fine copy in DJ.
$300 - $500

92 ALEXANDER CAROL
The Endurance. [4 titles]
Shackletons Legendary Antarctic Expedition. 240mm, [x], 211 [3]p, illustrated with photographs by Frank Hurley. London, Bloomsbury 1998. DJ, fine copy.
2 Katherine Lambert - The Longest Winter. The Incredible Survival of Captain Scott's Lost Party. 235mm, xix, 236p, illustrated. DJ, fine. Washington, Smithsonian Books 2002.
3 Diana Preston - A First Rate Tragedy. Robert Falcon Scott and the Race to the South Pole. 235mm, xiii, 269p, 3 maps, illustrated. DJ, fine. Boston, New York, Houghton Mifflin Company 1998.
4. Susan Solomon - The Coldest March. Scott's Fatal Antarctic Expedition. 240mm, xxii, [1] l., 383p, illustrations, maps & graphs. DJ, fine. New Haven & London, Yale University Press 2001
$80 - $100

93 AMUNDSEN, ROALD
My Life as an Explorer [3 titles]
238mm, pp, [viii], 282p, frontis, maps and facsimiles. Original dark blue cloth, wear at spine ends and spine cloth bubbling a little. With the book plate of Noel Sealy Griffin, and the card and signature of Dr R.M. Mackay. Newspaper clipping enclosed, & light browning on endpapers.
London, William Heinemann 1927, verso, "Printed in the United states of America". First English edition.
Renard 25, Spence 23, Rosove 11.A2
2. Charles Turley - Roald Amundsen Explorer. 192mm, [x], 218p, 2 maps, frontis & 3 plates. Original brown cloth frayed at spine ends. London, Methuen & Co 1935
3. The Geographical Magazine [September 1963] includes Article by Wally Herbert - In the Footsteps of Amundsen. 253 -263p.
$80 - $120

94 ANTARCTIC, AND SUBANTARCTIC
Miscellaneous
1 Michael Rosove - Discovery of the Emperor Penguin. An Historical survey from James Scott to Robert F. Scott. 10p, photocopied.
2 R.A. Falla - Antarctic Adventure & Research. Fifth Hudson Lecture [1955].
3 Biomedial and Behavioral Science Research in Antarctica. Washington 1971;
4. John E. Hay [et al] - Antarctica 150: Scientific Perspectives, Policy Futures. Auckland 1990.
5. Paul Robinson - Stratigraphic Sections of the Glacial drift. Wellington 1978.
6. Four paper covered Booklets: C.A. Fleming - The Snares Island expedition 1947; Richdale [3] - Wild Life on an Island Out; Photographs of the Royal Albatross, Camera Studies of NZ Birds.
7 Sylvie Nickels [compiler] - Scott & the Discovery of the Antarctic. UK, Jackdaw Publications N.123. Folder of items relating to R.F Scott.
8. L.M. Forbes - Captain Robert Falcon Scott. 12p, booklet. Scott Polar Research Institute
9 Pamela B. Davis - 'These Rough Notes': Scott's Last Expedition. 11p, brochure, stapled. Cambridge Review 1996.
$50 - $100

95 JOYCE, ERNEST
The South Polar Trail
The Log of the Imperial Trans-Antarctic Expedition. With introduction by Hugh Robert Mill. 228mm, pp, 220p, full page chart of journey, 32 plates, notes, errata slip at p31, lacking front free endpaper. Original blue cloth gilt spine titles, spine slightly cocked, light edge wear VG.
London, Duckworth 1929. First edition.
The story of Shackleton's 'forgotten men' 1914-1917, the full account of the Ross Sea Party of the Trans-Antarctic Expedition under Aeneas Mackintosh, the loss of their ship, the Aurora, the lack of provisions, the laying of the depots across the Ross Ice Shelf, and their survival.
Spence 642, Renard 821/2, Rosove 188.A1, Conrad pp220.
$600 - $1000

96 ANTARCTICA
7 Volumes
1 Reinhold Messner - Antarctica, Both Heaven and Hell. 230mm, 381, numerous illustrations, double page map. DJ, small chips, near fine
2. Trevor Hatherton [editor] - Antarctica 240mm, 511, illustrations, maps, graphs, large fldg map in back pocket. Blue cloth silver titles, DJ some edge wear, VG. Newspaper clipping laid onto front endpapers. London, Methuen 1965.
3. George Finkel - Antarctica, The Heroic Age. 215mm, 160, illustrated. DJ, edges rubbed, VG. London Collins, 1976.
4. H.G.R. King - The Antarctic. 225mm, 226, illustrations and maps DJ, VG. London, Blandford Press 1969.
5. D.R. G. Sellick - Antarctica. First Impressions. 1773 - 1930. 215mm, 253p, illustrations, card covers, fine.
Fremantle Arts Centre Press 2001
6. E.W. Hunter Christie - The Antarctic Problem. 240mm, 236, illustrations, maps DJ, chips else VG. London, George Allen & Unwin 1951
7 Readers Digest - Antarctica The extraordinary history of man's conquest of the frozen continent. 310mm, 319p, illustrations, pictonal boards, fine. 1990 revised edition.
$100 - $200

97 ANTARCTICA
Box of Paperback Edition.
1 Chris Turney - 1912, The Year the World Discovered the Antarctic. Melbourne Text Pub 2012. 2. Jon E. Lewis - The Mammoth Book of Antarctic Journeys. U.S. Running Press 2012. 3. Peter Carey [et al] - Antarctica Cruising Guide. AWA Press 2006. 4. Melinda Mueller - What the Ice Gets. Seattle 2000. 5. Sara Wheeler - Terra Incognita. Travels in Antarctic. Vintage 1997 6. Jerry Corr - The Snotosicle Traverse. Michigan 1993. 7. Roland Huntford - The Last Place on Earth. New York Atheneum 1986. 8. Peter Potterfield - In the Zone. Seattle, The Mountaineers 1996. 9. Caroline Hamilton - South Pole 2000. Harper Collins 2000. 10. Clint Willis - Ice. Aust, New Holland Pub 2000.
11. David Burke - Voyage to the End of the World. Univ Press of Colorado 2005
All volumes in original paper covers and VG to Fine.
$40 - $60

98 ANTARCTICA
Box of Pictorial Books
1 Readers Digest Antarctica. 1985. 2. Billing Mannering - Man and Nature in Antarctica. Reed 1964 3. Jonathon Chester - Antarctica Beauty in the extreme. The Five Mile Press 1991 4. Warren Herrick

- A Year on Ice. Shoal Bay Press 1997. 5. R. Adams & R Locley - Voyage through the Antarctica. Allen Lane 1982. 6. Ian Cameron - Exploring Antarctica. Longman 1984.7. J.D. Ives & D. Sugden - Polar Regions. RD Press 1995. 8. John G. McPherson - Footprints on a Frozen continent. Hicks Smith & Sons 1975. 9. Peter Clarke - On the Ice. Rand McNally & Co 1966 [lacks DJ]. 10. Portrait of Antarctica. George Philip 1983. 11. Chris Bonnington - Quest for Adventure. Hodder & Stoughton 1981, 12. Wally Herbert - Polar Deserts. Collins 1971
Mostly fine in DJs, one or two VG.
$150

99 ANTARCTICA
Tourism and Adventure - Box of items
They include:
1 Borge Oussland Alone Across Antarctica. 310mm, profusely illustrated, DJ fine. James Anderson 1997.
2. Antarctica, Lonely Planet; 3. Will Stegar - Crossing Antarctica; 4. Sally Poncet - A Visitors Guide to South Georgia, 5. Tourist guides; 6. Richard Burton - Southern Horisons. 7. The History of the British Antarctic Territory. 8. Meredith Hooper - A for Antarctica; 9. Tony Phillips - Gateway to the Ice. Antarctic Air Links from 1955 ; Antarctica 2010, a notebook. Proceedings of the Antarctic Futures Workshop 1998. approx 14 items;
$50 - $100

100 ARMITAGE, ALBERT B.
Two Years in the Antarctic.
Being a Narrative of the British National Antarctic Expedition, 1901-1904. 8vo, 225mm, pp, xix, 315p, colour fldg map by Lieut Mulock [small tape repairs], 16 plates, text drawings [some full page], appendices, index.
Bound in later [not recent] dark blue cloth with gilt spine titles, spine faded. Browning on endpapers and small sprinkle of foxing. Neat inscription front endpaper
London Edward Arnold 1905, first edition.
Armitage was second-in command of the ' Discovery Expedition'
Spence 67, Renard 50.
$150 - $300

101 ART IN ANTARCTICA
An Artist in the Antarctic
by Frank W Stokes. Century Magazine 1903. 3 colour plates, 522-528p.
2 E.A. Wilson - Series of six colour prints of the Antarctica, from watercolours.
3 Stephen Locke. - George Marston: Shackletons Antarctic Artist. 28p, illustrated paper covers. Published by A Hampshire County Council.
4. David Barker - Antarctica: An Artists Logbook. Oblong 220mm, illustrated, DJ fine. Auckland, Random Century 1991.
5 Maurice Conly - Ice on my Palette. Text by Neville Peat. Oblong 265 x 360mm, 64p, illustrated with painting, one map. Sark blue boards, silver titles, DJ, fine. Christchurch, Whitcoulls 1977.
6. Peter Hall - Deception Island and the Antarctic Peninsula. An Artistic Adventure. Oblong, 94p, colour plates. England, Coach House Publication 2005
7 Neelon Crawford [2 exhibition catalogues] Antarctica and Ramparts of Ice. Both with plates from photographs. NY, Witking Gallery 1991 and Washington, Arts in the Academy 1994.
8. I. E. Tollefsen & Vebjorn Sand - Queen Maud Land, Antarctica. Paintings and illustrations. 320mm, DJ near fine. Mortensen 1994.
9. Wally Herbert - Opposite Poles. Catalogue of paintings by author
$100

102 BACK, JUNE DEBENHAM
The Quiet Land.
The Diaries of Frank Debenham. Member of the British Antarctic Expedition 1910-1913. 250mm, 207p, frontis, illustrated with plates and sketches. Bound in green cloth with gilt titles, and in DJ, fine. Norfolk, Bluntisham Books and the Erskine Press 1992.
$100 - $120

103 BALCH, EDWIN
Antarctic Names
Bulletin of the American Geographical Society. 561-581p, 2 fldg maps, 1 chart. Article in complete copy of the bulletin. 240mm, original light blue paper cover, small chips. Scarce.
New York, American Geographical Society 1912. Bulletin No.8. August 12
Not in Spence or Renard, includes much on the history of the early sightings and exploration of the continent.
$50 - $100

104 BALLENY, CAPT. JOHN
Discoveries in the Antarctic Ocean 1838-1839
The Voyage of Captain John Balleny in the vessels 'Eliza Scott' and 'Sabrina'. Separate reprint edition. With supplement ' notes on Sabrina Land', Charles Enderby Esq, in Proceedings of the Geographical Society, 1858, Vol.2. pp, 17 l., [one side only] illustrated. Bound in dark blue cloth, gilt titles, fine.
London, Royal Geographical Society 1839 (Reprint)
2. Anon - The Balleny Islands. A Descriptive and Historical Outline for the use of the New Zealand Antarctic research Expedition. Balleny Islands Reconnaissance Party 1963-64
345mm, 34p, illustrated. Blue paper covers, black titles, stapled. Antarctic Division, Dept of Scientific & Industrial Research,.
$50 - $75

105 BAUGHMAN, T.H.
Before the Heroes Came. [3 titles]
Antarctica in the 1890. 235mm, xi, 160p. Blue cloth with white titles. VG. US, University of Nebraska 1994
2. J.B. Charcot - Towards the South Pole Aboard the Francais. The First French Expedition to the Antarctic 1903-1905. liv, 247p,frontis and illustrations. Decorative blue white and black boards. Fine copy. UK, Bluntisham Books & The Erskine Press 2004.
3. James Weddell - A Voyage Towards the South Pole. 220mm, fldg maps, fldg panoramas and plates. DJ. London, Davoid & Charles Reprints 1970. DJ, near fine.
$60 -$100

106 BAUGHMAN, T.H.
Pilgrims on Ice. [4 titles]
Robert Falcon Scott's First Antarctic Expedition. 235mm, xv, [3] p, 334p, 2 maps, sketch illustrations, index & bibliography. DJ, fine. Lincoln & London, University of Nebraska Press 1999. First edition.
Analysis of Scott's Discovery Expedition [1901-1904].
2. David Yelverton - Antarctica Unveiled. Scott's First Expedition and the Quest for the Unknown Continent. 235mm, xiii, 472p, maps, plates and charts and diagrams. DJ, fine copy. Boulder Colorado, University Press of Colorado 2000.
3. Don Aldridge - The Rescue of Captain Scott. 240mm, xxii, 215p, complete with frontis, plates and maps. DJ, fine
East Linton, Scotland, Tuckwell Press 1999.
A detailed account of Scott's first expedition from the building of Discovery in Dundee to her dramatic rescue from the ice.
4. David Crane - Scott of the Antarctic. A Life of Courage and Tragedy in the Extreme South. 240mm, ix, [5]p, 657p, complete with maps and illustrations. DJ, fine copy.
London, Harper Collins 2005.
$100 - $200

107 BAUGHMAN, T.H.
Shackleton of the Antarctic. [4 Titles]
214mm, [xii] 87p, maps inside covers. Original paper covers, fine. Florida, Eothen Press, Tallahasse. Signed by author.
2. Margot Morrell & Stephanie Capparell - Shackleton's Way Leadership Lessons from the Great Antarctic Explorer. 235mm, [xviii] 224p, endpaper maps, illustrated. DJ, fine copy. U.S. Viking 2001.
3. Dennis N.T. Perkins - Leading the Edge. Leadership Lessons from the Extraordinary Saga of Shackleton's Antarctic Expedition. 235mm, xix, 268p, DJ fine copy.
U.S. Amacom 2000


THE WILKES EXPEDITION
DAVID B. TYLER
The Coldest March
Journeys
1912
QUIET LAND

4. Ernest H. Shackleton - Shackleton; The Polar Journeys. The Heart of the Antarctic, The story of the British Antarctic Expedition 1907-1909; South. The story of Shackletons Last Expedition 1914-1917 240mm, xxxix, 277p, complete with maps, illustrations and diagrams. Black cloth, silver titles, DJ, fine.
Australia, Kent Town, Wakefield Press 2002.
$150 - $200

108 BEAGLEHOLE, J.C.
The Life of Captain James Cook. [2 titles]
240mm, xl, 760p, frontis, plates and maps. Original blue cloth with gilt titles and portrait of Captain Cook, DJ fine
London, Adam and Charles Black 1974, first edition.
2. R.J. Campbell - The Discovery of The South Shetland Islands 1819-1820. The Journal of Midshipman C.W. Poynter. 255mm, dark blue cloth with gilt titles and ship in DJ, fine. London, Hakluyt 2000
$80 - $120

109 BECHERVAISE, JOHN
The Far South. [3 titles]
225mm, 104p, complete with maps, plates and illustrations. Original dark blue boards, silver titles, spine lightly faded. VG.
Sydney, Angus and Robertson 1961. First edition.
Spence 107
2 Arctic and Antarctic. The Will and the Way of John Riddoch Rymill. 235mm, x, 230p, frontis [portrait] maps and plates. Pictorial paper covers, fine.
Cambridge, Bluntisham, Victoire Press 1995.
Rymill led the 1934-1937 British Grahamland Expedition.
3. Philip Law & John Bechervaise - ANARE, Australia's Antarctic Outposts. 285mm, xxiv,152p, numerous illustrations b/w and colour, maps including endpaper maps. Original gray papercovers, black titles and monogram, lightly discoloured and small chips spine ends. VG.
Melbourne, Oxford University Press 1957
$50 - $100

110 BERNACCHI, LOUIS
Saga of the 'Discovery' [3 titles]
222mm, pp, xvi, 240p, endpaper map, maps & plates. Neat signature on endpaper, light browning. Original dark blue cloth, gilt titles, fine copy in a lightly worn DJ. VG. London, Blackie & Son 1938. First edition.
2. L.C. Bernacchi - A Very Gallant Gentleman. 214mm, pp, 240p, complete with maps and plates. Bound in original purple cloth, spine faded. Some paper residue on endpaper, else VG copy. London, Thornton Butterworth 1935 Keystone library edition.
3.Apsley Cherry-Gerrard - The Worst Journey in the World. London, Chatto & Windus 1939, one volume edition. Exlib copy rebound in blue cloth, silver titles. Tidy copy.
$100

111 BERTRAND, KENNETH J.
Americans in Antarctica [3 titles]
1775-1948. 255mm, pp, xvi, 554p, 26 maps, 22 plates, index. Original grey cloth with gilt titles on black labels. Fine copy.
New York, American Geographical Society 1971 Special publication No 39. First edition.
2. Captain Finn Ronne - Antarctic Command. 235mm, 272p, illustrations, maps. With the bookplate of Billy-Ace Baker front endpaper Original green quarter cloth with black titles. VG, DJ short tear and chips.
3. Commander Finn Ronne - Antarctic Conquest. The Story of the Ronne Expedition 1946-1948. 220mm, xx, 300p, complete with maps, and plates. Original dark blue cloth, light blue titles and decorative spine, fine copy in a repaired, clipped DJ. New York, G.P Putnams & Sons 1949. First edition. [Review copy]
After this expedition Ronne made charges against the administration of massive waste of funds during the International Geophysical Year. It cost over one million dollars per person to put Americans on the Antarctic Continent for a year.
Spence 988, Renard 1317
$60 - $100

112 BICKEL, LENNARD [6 TITLES]
In Search of Frank Hurley
The Story of Australian Photographer Frank Hurley. 26.5mm, pp, 140, illustrated. DJ, short tear. Melbourne, Macmillan 1980.
2. Shackleton's Forgotten Argonauts. 220mm, pp, xiv, 230p, map and illustrations. DJ, fine copy. Melbourne, Macmillan 1982.
3. Shackleton's Argonauts. 220mm, xiv, [1] L, 140p, plates at end. Sydney, Angus & Robertson 1948, first edition.
4.Shackleton's Forgotten Men. 235mm,pp, xii, 241p, maps and illustrations, original blue cloth mottled, DJ with chips and edge creases. DJ, fine copy.
New York, Thunder's Mouth Press 2000. First American edition.
5. The Last Antarctic Heroes. pp, xiv, maps and plates.
Card covers [light creases].
Sydney, Unwin - Susan Haynes Book 1989
6. This Accursed Land. 230mm, pp, [x], 210p, endpaper maps, plates. fine copy in DJ. Melbourne, Macmillan 1977. First edition. The story of Douglas Mawson.
$100 - $150

113 BISCOE, CAPT. JOHN [2 PAPERS]
Voyage of the "Tula" to the South Pole
Separate reprint edition of Bisoce's voyages. 300mm, pp, 10p [265-275p] 2 colour maps and 2 colour illustrations. Bound in blue textured cloth with gilt titles.
Reprint of the original London, Nautical Magazine 1835. *This copy contains maps and images not in the original publication.*
2 Recent Discoveries in the Antarctic Ocean 1830-1832. From the log-book of the Brig Tula commanded by Mr John Biscoe. Communicated by Messrs Enderby, Read 11th Feb 1833. Modern reprint edition, 300mm, 105-112p, one table. Bound in dark blue cloth, white title label fine.
Journal 3, 105-112 [Reprint].
$60 - $100

114 BOGEN, HANS
Main Events in the History of Antarctic
Exploration. Reprint from the Norwegian Whaling Gazette, No's 4,5,6,7,8, & 9 translated in English, first separate edition. 310mm, 119p, [2] L, index at end, photographs and maps. Exlib copy from DSIR, Wellington. Original paper covers, worn but complete. Scarce.
Reprinted, Sandefjord 1957, Norwegian Whaling Gazette.
$50

115 BOWDEN, TIM
The Silence is Calling.
Australians in the Antarctic 1947-97 Number 74 of 150 copies signed by author. pp. xxviii, 593p, text maps. 72 colour illustrations and many b/w. Bound in original quarter dark blue morocco, cloth boards, gilt titles and original bookmark. With the small book plate of Peter Keage on title page.
Sydney: Allen and Unwin 1997, First edition.
The ANARE 50th Jubilee History.
$40

116 BRIDGES, E. LUCAS
Uttermost Part of the Earth [3 titles]
245mm, xxii, 23 - 558p, illustrations, and sepia toned plates, maps. Bound in green cloth with dark green title label, fine copy in DJ with small chips at edges.
London, Hodder & Stoughton 1948, first edition.
History of life in Terra del Fuego
2. Graham Bound - Invasion 1982. The Falkland Islanders Story. 240mm, xiv, 234p. Black boards, DJ, fine copy.
UK, Pen and Sword Military 2007
3. Peter Munch - Crisis in Utopia. The Story of Tristan Da Cunha. viii, [2] L,324p, illustrated. Green boards, fine. DJ short tear VG. London, Longman 1971
$60 - $100

117 BROWN, PETER LANCASTER
Twelve Came Back. [4 titles]
An account of the Australian Expedition that went to Heard Island in 1952. 220mm, illustrated. Original blue boards with white titles, VG. DJ torn.
2. Kay Green & Eric Woehler [editors] - Heard Island. Southern Ocean Sentinel. 295mm, illustrations, maps and tables. Illustrated card covers, fine.
3. Chris Furse - Antarctic Year, Brabant Island Expedition. 280mm, illustrated in colour and b/w. Blue boards, gilt titles and DJ, fine. UK, Croom Helm Publishers 1986.
4. Arthur Scholes - Seventh Continent. Saga of Australian Exploration in Antarctica 1895-1950. 220mm, frontis, illustrations. Yellow cloth boards, black titles VG, in worn dJ
$40 - $60

118 BRYAN, RORKE
Ordeal by Ice [3 titles]
Ships of the Antarctic. 255mm, vii, 536p, illustrations, plans and maps. Light blue papered boards, fade marks, DJ, VG. South Yorkshire, Seaforth Publishing 2011.
2. Gavin Mortimer - Shackleton & the Antarctic Explorers. The Men who Battled to Reach the South Pole. 290mm, 128p, illustrated from photographs. Illustrated laminated boards and in DJ, fine. Carlton Books 1999
3. Kim Heacox - E. H. Shackleton, The Antarctic Challenge. 260mm, 215p, maps and plates [some colour]. Bound in quarter blue cloth, fine. National Washington, Geographic Society [1999]
$40 - $60

119 BULL, COLIN, AND PAT F. WRIGHT. (EDITORS)
Silas; The Antarctic Diaries and Memoir
Of Charles S. Wright. 260mm, xxx, [1] l., 418p, [1] l., frontis, [portrait], sketches and maps. Original brown cloth, gilt titles in DJ, fine copy.
Columbus- Ohio State University 1993. First edition.
Wright was the Physicist and glaciologist on Scott's last expedition.
$40 - $50

120 BYRD, RICHARD EVELYN [3 TITLES]
Little America
Aerial Exploration in the Antarctic, The Flight to the South Pole. 244mm, pp, xvi, 422p, complete with frontis, maps [2fldg], 55 plates, endpaper maps, title page in orange and black. Original blue cloth gilt titles, spine and front board. Light wear spine ends and edges. VG copy. New York, G.P Putnam & Son 1930. First US Edition.
Spence 226, Rennard 248
2. Alone. 225mm, pp, xii, 302p, 12 chapter head vignettes. Original blue cloth gilt spine titles, inscription front endpaper. VG. London, Putnams & Sons 1939. First UK edition.
Spence 234, Renard 262.
3. Antarctic Discovery. The Story of the Second Byrd Expedition. 240mm, pp, xxiv, 406p, endpaper maps & one other, frontis & 45 plates. Original blue cloth, gilt spine titles, sprinkle of light foxing, VG.
London, Putnams & Sons 1936.
$100 - $150

121 BYRD, RICHARD EVELYN [2 TITLES]
Little America:
Aerial Exploration in the Antarctic & The Flight to the South Pole. 244mm, pp, xvi, 422p, complete with frontis, maps [2fldg], 55 plates, Original blue cloth gilt titles, contemporary owners name & date on half title else a fine copy. London, G.P. Putnam & Son 1931 First UK Edition.
Spence 228, Renard 251
2. Skyward. Man's Mastery of the Air as Shown by the Brilliant Flights of America's Leading Air Explorer... 224mm, xv, 359p, complete with plates [2 detached with edge wear], endpaper maps. New York/London, The Knickerbocker Press 1928. Original blue cloth, gilt titles, wear at edges and spine ends.
$50 - $100

122 CARRICK, ROBERT
New Zealand's Lone Lands
A Visit to NZ's Lone Sub Antarctic Islands. First edition. pp, vi, 4 b/w plates, 2 maps. Original soft grey paper covers some marginal chips and sprinkle of foxing, bound into dark blue rexine covers, gilt titles.
Wellington; Govt Printer 1892. First edition.
The narrative of Ro. Carricks notes of his visit to New Zealand's outlying islands.
$100 - $150

123 CHILTON, CHAS [EDITOR]
The Subantarctic Islands of New Zealand
Reports on the Geo-Physics, Geology, Zoology and Botany Islands lying to the South of New Zealand, based mainly on Observations and Collections made during an Expedition in the Govt steamer 'Hinemoa' [Capt J. Bollons] in November 1907. 2 Volumes. First edition. Vol.1. pp, xxxvi, 388p, [2] [823-848 index, 20 plates [3 colour], several figures. Vol. II. pp, [vi], [389] - 848p, large folding colour map in back pocket, 5 plates, 6 sketch maps in text, numerous figs and tables, references, bibliography, index. Bound in original dark blue cloth with gilt titles and gilt penguin on front boards, light old damp marks to top margins of Vol.I. As often found some adhesion damage to Vol. I. only [p1-3 & 48-49 Otherwise a bright clean set.
Wellington: NZ Govt Printer 1909, published by Philosophical Institute of Canterbury.
Spence 290, Renard 329.
$300

124 CHRISTENSON, LARS
Such is the Antarctic.
Translated by E.M.G. Jayne. 230mm, pp, xiv, 266p, endpaper maps, 45 plates, appendix on the botany of Gough Island. Original dark blue cloth, gilt spine titles. VG copy.
London, Hodder & Stoughton 1935. First edition, first issue.
Lars Christensen made several voyages to the Antarctic primarily for whaling and sealing, however he had a strong interest in exploration including aerial surveys, photography and meterology.
Spence 292, Renard 334
$100- $300

125 CHURCH, IAN [2 TITLES BY]
Last Port to Antarctica [Plus two others]
Dunedin and Port Chalmers: 100 Years of service. 260mm, 136p, illustrated with photographs, original pictorial card covers, fine. signed by author
Dunedin, Otago Heritage Press 1997
2. Survival On the Crozet Islands. The Wreck of the Strathmore in 1875. 210mm, 114p, illustrated, pictorial card covers, fine. Waikanae, The Heritage Press 1985.
3. Barney Brewster - Antarctica: Wilderness at Risk. viii, [1] l., 125p, illustrations and maps, original pictorial card covers, fine Auckland, Reed 1982.
4. Baden Norris - Antarctic Reflections. An Anthology of Antarctic articles written originally for the Christchurch Press. 245mm, 64p, illustrated. Signed by author Christchurch, NZ Antarctic Society
$40 - $50

126 CLARK, GERRY
The Totorore Voyage.
245mm, [x], 357p, maps and illustrations. Blueboards, light edge wear in DJ. VG
2. David Lewis - Voyage to the Ice. The Antarctic Voyage of Solo. 235mm, exlibrary copy in DJ with library marks.
3. R. Bjelke & D. Shapiro - Northern Light. Its Epic Arctic Antarctic Sailing Voyage. 280mm, London, Queen Anne Press 1986. Light
4. Steve Locker-Lampson & Ian Francis - The Wreck Book. Rediscovered New Zealand Shipwrecks. Wellington, Millwood Press 1979. Blue cloth with white titles, near fine, DJ, chips.
5. David Lewis - Ice Bird. The First Single Handed Voyage to Antarctica. 22.5cms, DJ, light edge wear. London, Collins 1975.

$50 - $75

127 CONRAD, L.J.
Bibliography of Antarctic Exploration [3 title]
Expedition Accounts from 1768 to 1960. 285mm, xv, 425p. Washington, Washougal, L.J. Conrad 1999. Edition of 1000 copies.
Includes a brief account of each expedition, accomplishments, bibliographic information etc.
2. Sydney A. Spence - Antarctic Miscellany. Books, Periodicals, & Maps relating to the Discovery & Exploration of Antarctica. 250mm, green leatherette and gilt titles, VG. London, J.H. Simper 1966
3. Julien G. Renard, Catalogue, Volume 1. Antarctica. To be sold at Auction by Leonard Joel 1994.
$50

128 COOK, CAPT. JAMES
A Voyage Towards The South Pole And Round [3 titles]
The World. Performed in His Majesty's Ships the 'Resolution' and 'Adventure', in the years 1772, 1773, 1774 and 1775. In which is included, Captain Furneaux's Narrative of his Proceedings in the 'Adventure' during the Separation of the ships. Illustrated with Maps and Charts, and a variety of Portraits and Views of Persons and Places; drawn during the Voyage by Mr Hodges, and engraved by the most eminent Masters. In 2 Volumes, Facsimile of the first edition. Vol.I. pp, [viii], xl, 378p, frontis [portrait], large fldg chart and 5 smaller charts [2 double-page], 2 fldg plans, 28 plates [10 double-page, 2 fldg]. Vol.II. pp, [ii], [vii], 368p, [ii], 369-396, 7 charts [3fldg], 20 plates [3 fldg 8 double-page], fldg table, appendices including vocabularies. Bound in original full canvas with gilt titles on red cloth labels. W.Strahan & T. Cadell MDXXLXXVII [1777; Reprinted, Libraries Board South Australia, Adelaide 1970.
Introduction specially written for this facsimile reprint by A. Grenfell Price. Vol.II. contains Sir John Pringle's discourse on the health of mariners.
Spence 318, Renard 370.
2. Tom & Cordelai Stamp - Captain Cook and His ships. UK, 14p, illustrated booklet. Caedmon of Whitby.
3 Holograph Fragment from the missing journal of The second Voyage of Captain James Cook. 295mm, 8pp stapled in card covers. Whitby Museum.
$150 - $500

129 CROSSLEY, LOUISE
Trial by Ice. [2 titles by]
[Editor] - The Antarctic Journals of John King Davis. 254mm, vii,203p, frontis, illustrated. DJ, fine copy. Norwich, Norfolk Bluntisham Books and Erskine Press 1997
2. Explore Antarctica. 305mm, 112p, Illustrated throughout. Laminated illustrated boards. VG. Cambridge University Press 1995, Australian Antarctic Foundation.
$40 - $60

130 CUMPSTON, J.S. [TITLES BY]
Macquarie Island. [3 titles]
256mm, pp, xii, 380p, endpaper maps and 6 others, plates on 35p, bibliography and index. Original green cloth with gilt tiles on title label, fine copy in DJ
Melbourne, Australian Dept of External Affairs, Antarctic Division 1968. First edition.
History of the island, covering the exploitation of the seal & penguin populations.
Renard 388.
2. Cumpsten -The Antarctic Landfalls of John Biscoe, 1831, 245mm, pp, [175]- 184p, 3 sketch maps, refs. Original blue paper covers. Scarce.
London, Reprinted from The Geographical Journal Vol. 129. 1963.
Renard 387
3. Selkirk, Seppelt [et al] - Subantarctic Macquarie Island: Environment and Biology 255mm, xiv, 285p, illustrated, diagram. Illustrated laminated boards, VG.
Cambridge University Press 1990.
4. Mary Gilham - Sub-Antarctic Sanctuary. 224mm, 223p, illustrated,DJ, VG. Wellington Reed, 1967
5. Folder - Macquarie Island contains brochures regarding tourism, geology and natural history & cultural heritage.
6. Murray Yaxley - Macquarie Island. 295mm, illustrated card covered booklet on Macquarie Island
Australia, Curriculum Development Centre 1987.
$100 - $200

131 D'URVILLE, DUMONT
Two Voyages to the South seas.
Edited by Helen Rosenman. An Account in two volumes. Volume 1: Astrolabe 1826-1829 liii, 312p. ; Volume II. Astrolabe and Zelee 1837 -1840 xii, 315-364p, Both volumes complete with maps, plates. 250mm, bound in linen covered boards with red title labels and in blue cloth slipcase
Hawaii, University of Hawaii Press 1988.
$80 - $120

132 DAGNELL, DARA, & HILARY SHIBATA [TRANSLATORS]
The Japanese South Polar Expedition 1910 - 1912.
A Record of Antarctica. Edited by the Shirase Antarctic Expedition Supporter's Association. 240mm, 414p, illustrated in b/w and colour plates on 4 l., Bound in red boards with gilt titles and gilt ship. Fine .
Norwich, Bluntisham Books & Erskine Press 2011.
$40

133 DAVIS, J.K.
High Latitude [6 titles]
220mm, illustrated. Bound in green cloth binding and in DJ. VG.
2.Jack Bursey - Antarctic Night. 220mm, illustrated boards, DJ. worn. London, Longman Green and Co 1958.
3. Walker Chapman - The Loneliest Continent. 210mm, illustrations. Bound in blue cloth, DJ, wear at edges
4. Paul Emile Victor - Man and the Conquest of the Pole. 240mm, green boards [tape marks].London, Hamish Hamilton 1964.
5. Narthe Oulie - Charcot of the Antarctic. 220mm, illustrated. Original green cloth, spine discoloured, light wear. London, John Murray 1938.
6. J.R. Nichol - Stepping Stones to the South Pole. 220mm, illustrated. Blue cloth with gilt titles, VG, DJ chips and tear.
$50 - $100

134 DECLEIR, HUGO
Roald Amundsen's Diary [2 titles]
The First Scientific Expedition to the Antarctic. 250mm, [4] l., 208p, frontis, Illustrations and sketches. DJ, fine copy.
Norwich, Bluntisham Books, Erskine Press 1999.
2. Adrien de Gerlache - Voyage of the Belgica; Fifteen Months in the Antarctic.253mm, xxx, 202p, Illustrated. Original blue boards gilt rules, illustration and titles, fine.
Norwich, Bluntisham Books, Erskine Press 1998.
$50 - $80

135 DECLEIR, HUGO, AND CLUADE DE BROYER
The Belgica Expedition Centennial:
Perspectives on Antarctic Science and History. 305mm, 367p, illustrations, maps, graphs. Bound in pictorial papered boards. fine.
VUB Brussels University Press 2001, First edition.
From the publisher's description: "On 16 August 1897, Captain Adrien de Gerlache left Antwerp for the Antarctic with an international crew on a robust three-master, the Belgica. This expedition was the first Antarctic expedition of a purely scientific nature and was also the first to overwinter in the austral polar night. On 10 March 1898 and for twelve months the Belgica got imprisoned in the ice. The icebound ship drifted over 3200 kilometers and was finally released on 14 March 1899 after great efforts.
$50 - $100

136 DRYGALSKI, ERICH VON
The Southern Ice Continent
The German South Polar Expedition Aboard the "Gauss" 1901-1903. 305mm, pp, [ii] xxii. 376p, numerous illustrations and drawings from the original 1904 edition.

Bound in original brown pictorial cloth with black titles., Fine.
Cambridgeshire Bluntisham Books, Erkine Press 1989.
First English translation of Drygalski's 1904 narrative. It was the second expedition in 1901-02 to winter over [Scott's was the other] and fielded a strong scientific team. The ship was released only after spreading garbage around the ship to absorb the sunlight and melt the ice.
Renard 1666, Spence see 384.
$100 - $150

137 ELLSWORTH, LINCOLN
Beyond Horizons
220mm, xi, 404p, 15 plates, 2 maps, 5 appendices. Original brown cloth with decorative spine and gilt titles. Owners details pencilled on endpaper VG copy in a repaired DJ, small chips & rubbing.
New York, Garden City, Doubleday, Doran & Co 1938.
First edition, on verso of title. Biography mainly devoted to his Polar work.
$50

138 EREBUS DISASTER
4 Items
1 Aircraft Accident Report No. 79-139. Air New Zealand McDonnell-Douglas DC10-30 ZK-NZP, Ross Island, Antarctic 28th November 1979. 294mm, 125p, complete with plates, fldg plans, graphs and maps at end. Original brown paper covers, owners name at top. VG Wellington, Ministry of Transport[1980].
2. Report of the Royal Commission to inquire into the crash on Mount Erebus, Antarctica of a DC10 Aircraft operated by Air New Zealand 1981. 245mm, 167p, frontis. Original blue paper covers, shelf faded and owners name else VG. Wellington, Govt Ptr 1981
3. Gordon Vette - Impact Erebus. 240mm, 347p, illustrations and maps.DJ, fine.. Hodder & Stoughton 1983.
4. Peter Mahon - Verdict on Erebus. 200mm, Collins 1985 reprint. Paper cover, VG.
5 Michael Guy - White Out. Michael Guy's true account of Air New Zealand's DC-10 crash on Mount Erebus. 185mm, card covers, VG. N.Z. Martinborough, Alister Taylor 1980.
$50 - $80

139 ESCOTT-INMAN, H.
The Castaways of Disappointment [5 titles]
Island. 225mm, Christchurch, 225mm, DJ, VG. Newspaper clippings and letters laid onto endpaper Capper Press Reprint 1980.
2. Frank Debenham - Antarctica. 225mm, Blue cloth, VG in worn DJ. London, Herbert Jenkins 1959, first edition.
3 Douglas Liversidge - The Last Continent. 225mm, London, Travel Book Club 1958. Red boards, VG in worn DJ.
4. Roger A. Caras - Antarctica Land of Frozen Time. 240mm, dark blue cloth exlib copy. US 1962.
5 Russell Owen - The Antarctic Ocean. 225mm, blue cloth, faded. London, Museum Press 1948.
$40 - $60

140 EUNSON, KEITH
The Wreck of the General Grant. [5 titles]
220mm, illustrations, maps. Wellington, Reed 1974. DJ, VG copy.
2. M. Ferguson Allen & K Scadden - The General Grants Gold. Shipwreck & Greed in the southern Ocean. 235mm, illustrations, maps. Auckland, Exisle Publishing 2009. Pictorial card covers, fine.
3. M. Ferguson Allen - Wake of the Invercauld. Shipwrecked in the Subantarctic. 265mm, illustrated. Auckland, Exisle Publishing 1997 A VG copy in DJ.
4. Tudor Atkinson - 'St Michael' goes South. A 31 foot motor-sailor in support of the 1972/73 Auckland Islands Scientific Expedition. 250mm, illustrated, pictorial card covers, fine. Wellington, Dept of Conservation 2000.
$50 - $100

141 EVANS, ADMIRAL SIR EDWARD
British Polar Explorers. [4 titles]
Britain in Pictures series. 230mm, illustrated in colour and b/w Decorative papered boards, light edge wear in DJ. London, Collins 1943
2 South with Scott. 160mm, frontis, fldg map, 318p. Maroon cloth boards VG. London, Library of Classics, Collins Cleartype Press.
3. J. Kennedy Maclean [adapted from] - Heroes of the Farthest North and Farthest South.180mm, frontis [Scott] 240p, Pictorial red cloth light wear and marks. London, W & R. Chambers 1913.
4 Bridges & Tiltman - Heroes of Modern Adventure. 210mm, x, 277p, plates, sprinkle of foxing. Original blue cloth, gilt titles,light edge wear. London, Harrap & Co
$50

142 EVANS, CAPTAIN EDWARD
South With Scott.
With diagram and 3 maps. xiv, 284p, (6)p of adverts at end, 3 maps, [2 fldg 1 double-page] & fldg plan of the hut, frontis [port], diagrams, list of personnel. edges uncut, light browning on endpapers and edges. Bound in original dark blue cloth with red titles, cloth lifting on spine. Rare.
London, Collins 1921 Third edition.
Released in December 1921 and is apparently identical to the first edition. Scarce.
$50 - $100

143 EXPLORATION
6 Volumes
1. Eric Linklter - The Voyage of the Challenger. 255mm, New York, Doubleday and Co 1972. VG copy in worn DJ.
2. Paola Novaresio - The Explorers. From the ancient world to the present. White Star Publishers 2004. DJ fine.
3. Readers Digest - Discovery. 285mm, Readers Digest 2010. Pictorial laminated boards. VG.
4. Rex and Thea Rienits - The Voyages of Captain Cook. 295mm. UK, Paul Hamlyn 1968. DJ, chips.
5. R.C. Murphy - Logbook or Grace. Whaling brig Daisy 1912-1913. Paper covers, wear. US, Time Life 1965
6. Gillian Turner - North Pole South Pole. Illustrated card covers, fine AWA Press 2010.
$40 - $50

144 FANNING, CAPT. EDMUND
Voyages & Discoveries In The South seas 1792-1832
By Captain Edmund Fanning, A Native of Stonington, Conn. pp, [ii] [half title, verso blank], 245mm, 338p [last 3 blank], endpaper map, 32 plates, index. Original blue cloth with gilt spine titles. VG copy. Scarce
Salem, Massachussetts, The Marine Research Society Southworth Press 1924
First reprint of the rare 1833 edition, an important account of the Pacific and Antarctic regions.
Spence 456, Renard 519.
$40 - $60

145 FEENEY, ROBERT E.
Polar Journeys [8 titles]
The Role of Food and Nutrition in Early Exploration. DJ, fine. 235mm, UK, American Chemical Society 1997
2. Walker Chapman - Antarctic Conquest. The great Explorers in their own Words. 230mm, DJ, edge wear, VG. US, Bobbs-Merrill Company 1965.
3. Anon - Great Expeditions. Foreword by Levison Wood. 255mm, DJ, fine. Harper Collins 2016.
4. Professor G.E. Fogg and David Smith - The Explorations of Antarctica. The Last Unspoilt Continent. 255mm, DJ, fine. London, Cassell 1990
5. Terence Wise - Polar Exploration. 220mm, DJ, VG. London, Almark Pub Co 1973.
6. W. H. Kearns - The Silent Continent. 220, DJ. London, Victor Gollancz 1955
7. Thomas R. Henry - The White Continent. 220, DJ worn. London, Eyre & Spottiswoode [1947]

8. Wally Herbert - A World of Men. Exploration in Antarctica. 220mm, DJ, fine. London, Eyre & Spottiswoode 1968.
$50 - $100

146 FIENNES, RANULPH
Captain Scott [4 by]
240mm, xiii, 508p, maps & illustrations [some colour], pictorial endpapers. White cloth with silver titles, DJ, fine copy. London, Hodder & Stoughton 2003, first edition.
2. Hell on Ice. 240mm, 256p, illustrations and maps. Blue leatherette boards, gilt titles, DJ fine copy.
3. Mind Over Matter 235mm, [x], 306p, illustrated. Pictorial card covers, fine copy. London, Sinclair Stephenson 1993. First edition.
Story of the first unsupported crossing of the Antarctic continent by two men, Fiennes & Mike Stroud - pulling 500 pound sledges from the Filcher Ice Shelf to the Ross Ice Shelf.
4. Living Dangerously. The Autobiography of Ranulph Fiennes. 254mm, [viii], 264p, maps diagrams and colour plates. Original blue papered boards, gilt titles, VG copy in fine DJ. London, Macmillan 1987 First edition.
$50 - $100

147 FILCHNER, WILHELM
To the Sixth Continent 1911-1913. [2 titles]
The Second German South Polar Expedition. 305mm, 253p, 95 maps and figures, bibliography, appendices and index. Bound in original dark blue cloth with title label to spine and silver illustration to front board. Fine.
Cambridgeshire, Bluntisham Books & Erskine Press 1994.
First English Edition, Filchner's expedition plan to cross the Polar ice from the Weddell Sea to the Ross sea came to an abrupt end when the ice broke up beneath them and they were forced to winter over aboard ship. Included is a narrative of Filchners 1956 'Expose' with the untold story of the conflicts that plagued the expedition.
2. Cornelia Ludecke & & Colin Summerhayes - The Third Reich in Antarctica & The German Antarctica Expedition 1938-39. 250mm, vii, 254p, [5]p of index, illustrations and maps. Fine copy in DJ.
Norfolk, Bluntisham Books & The Erskine Press 2012.
$60 - $100

148 FITZSIMONS, PETER
Mawson and the Ice Men [5 titles]
af the Heroic Age: Scott, Shackleton and Amundsen. 240mm, xxvi, 737p, maps, plates and illustrations. DJ, VG. Australia, William Heinemann 2011
2. Fred and Eleanor Jacka - Mawson's Antarctic Diaries. 240mm, ii, 414p, illustrated. Pictorial card covers, fine copy. NSW, Allen and Unwin 2008
3 Emma McEwin - An Antarctic Affair. 254p, illustrated, pictorial card covers, fine. Australia, East Street Publications 2008.
A story of love and survival by the great grand daughter of Douglas and Paquita Mawson
4. Beau Riffenburgh - Racing With Death. Douglas Mawson - Antarctic Explorer 240mm, xxi, 296p, illustrated, brown boards, DJ, fine. UK, Bloomsbury 2008.
5. R.A. Swan - Australia in the Antarctic. 225mm, xxiv, 432p, illustrated, DJ, VG. Melbourne University Press 1961.
$50

149 FOGG, G.E.
A History of Antarctic Science. [6 titles]
Cambridge University Press 1992. 255mm, illustrated, pictorial boards, near fine.
2. D.W.H. Walton - Antarctic Science. Cambridge University Press 1987 284mm, illustrated. Black cloth with gilt, DJ, fine. First edition.
3. Dr Jim Flegg with Eric and David Hosking - Poles Apart. The Natural Worlds of the Arctic and Antarctic. London, Pelham Books 1990. 285mm, illustrated throughout. DJ, fine.
4. Richard S. Lewis - A Continent for Science. New York, Viking Press 1965. 265mm, DJ, VG.
5. James L. Dyson - The World of Ice. New York, Alfred A. Knopf 1963. 245mm, illustrated, DJ, VG.
6. Willy Ley - The Poles. Life Nature Library 280mm, illustrated, pictorial boards, light edge wear. Time-Life International 1963.
$100 - $150

150 FOWLDS, GEORGE M.
The Mystery Lady of Campbell Island [6 items]
Who Was She - Princess or Prisoner 210mm, [4]p, 16p, Signed by author. Auckland, George Fowlds 1965, Cream paper covers, VG.
An examination into the sources and supporting evidence of the alleged kidnapping of the daughter [or grand daughter] of Bonnie Prince Charlie from France in the early 19th century to Campbell Island.
A. Kerr - Campbell Island, A History. 220mm, xii, 182p, illustrated, endpaper maps. VG copy in worn DJ.
Wellington, Reed 1976.
3 Bailey and Sorense, - Subantarctic Campbell. [3] l.,305p, illustrated throughout. Original blue cloth, VG.
Denver Museum of Natural History 1962
4, Neville Peat - Subantarctic New Zealand. Wrappers, fine
Te Papa Atawhai 2003
5.Derek Fell - Campbell Island. Land of the Blue Sunflower. 235mm, 143p, illustrations [some colour] DJ, fine.
Auckland, David Bateman 2002.
6, George Poppleton - Campbell Island 1955-1956; 1958-1960. 240mm, x, 234p, illustrated, maps. Illustrated card covers, fine.
Wellington 2000. Signed by author.
Text principally from diaries written during three years spent as expedition leader on Campbell Island.
$80 - $100

151 FRASER, CONON
Beyond the Roaring Forties
New Zealands Subantarctic Islands. 305mm, x, 214p, illustrated.
Name whited out on front endpaper. Else a fine copy in DJ.
$50 - $100

152 FUCHS, SIR VIVIAN, AND SIR EDMUND HILLARY
The Crossing of Antarctica. [5 titles]
The Commonwealth Trans-Antarctic Expedition 1955-58. xv, [3]p) 338p, illustrated, original blue cloth, and in DJ, light edge wear and small chips.
2. Sir Vivian Fuchs - A Time to Speak. UK, Anthony Nelson 1990. 230mm, Inscription on front endpaper. DJ, spine faded else VG.
3. Sir Vivian Fuchs - Of Ice and Men. The story of the British Antarctic Survey 1943-73. 230mm, UK. Anthony Nelson 1982
4. Gerald Bowman - From Scott to Fuchs. London Evans Brothers 1958. 220mm, blue boards gilt titles, VG.
5. Sir Vivian Fuchs - Antarctic Adventure. The Commonwealth Trans Antarctic Expedition 1955-58. 220mm, illustrations and maps, school prize, foxing on endpapers and edges. Blue boards, spine faded.
$50

153 GORDON, SHULAMIT
New Zealand Antarctic Bibliography 1956-1999 [3 titles]
305mm, 291pp, bound in plastic spiral binding.
Copyright Antarctica New Zealand 2000.
Comprises references to Antarctic publications by authors supported by New Zealand. Includes scientific publications. References are arranged in alphabetical order by first author
2. Julian G. Gaston Renard - Catalogue, Vol.1 Antarctica. To be sold at auction by Leonard Joel 1994.
3. Bethunes - Guide to Book Values. Volume One, 1991 - 1992
$30 - $50

154 GOULD, LAURENCE MCKINLEY
Cold
The Record of an Antarctic Sledge Journey. 220mm, pp, ix, 275p, 2 fldg maps, 2 colour and 32 b/w plates. 4 plans and 2 diagrams. Original blue cloth with white titles. Light wear, VG Copy
New York, Brewer Warren & Putnam 1931. First edition.

PROGRESS ON THE ICE


RCTIC AND
NTARCTIC

COLD

LAND

INVASION 1982
The Falkland Islanders' Story
CRISIS
IN UTOPIA
Graham Bound
PETER MUNCH



ORDEAL BY ICE

SILAS





Last Port to
Antarctica
Antarctica:




The Southern
Ice-Continent


IMPACT EREBUS
VERDICT ON
EREBUS

Discovery

HELLHOLE





SCOTT

David Hazzard



Gould was second in command of Byrd's 1929-30 Antarctic Expedition. The account relates to the story of a 1500 mile journey by dog sledge and ski across the Antarctic ice to Queen Maud Mountains.
Spence $17, Reynard 604.
$40 - $50

155 GRAN, TRYGGUE
The Norwegian With Scott. [2 titles]
Tryggue Gran's Antarctic Diary 1910 - 1913. Edited by Geoffrey Hattersley-Smith. 250mm, 258p, illustrated, endpaper maps. Blue boards with gilt titles, DJ, fine.
HMSO, National Maritime Museum 1984
2. Dean Beeby - In a Crystal Land. Canadian Explorers in Antarctica. 235mm, illustrated. Grey cloth, blue titles, dJ, fine. Toronto, University of Toronto Press 1994.
$50

156 GREELY, A.W.
Borchgrevink and Antarctic Exploration
Article pulled from The Century Illustrated Monthly Magazine January London 1896. Also contains The First Landing on the Antarctic Continent, Being an Account of the Recent Voyage of the Whaler 'Antarctic' by C.E. Borchgrevick. 431 - 448p, 8 illustrations. Loosely bound in folder, clean and VG.
$50

157 GREELY, A.W.
The Polar Regions [2 titles]
in the Twentieth Century. 225mm, 223p, frontis, illustrations, large colour fldg map. Maroon cloth with gilt titles, VG. London, George G, Harrap & Company 1929.
2 Griffith Taylor - Antarctic Adventure and Research. 195mm, 245p, [1]p adverts, red cloth with black titles. NY & London, D Appleton and Co 1930, 2nd issue
$50 - $75

158 GURNEY, ALAN
The Race to the White Continent. [6 titles]
Voyages to the Antarctic. 240mm, [xii] 320p, illustrations and maps. DJ fine. NY and London, W W. Norton & Co 2000
2 Below the Convergence. Voyages Towards Antarctica 1699 - 1839. 240mm, [xii], 315p, illustrations and maps. In DJ, fine. NY and London, W.W. Norton & Co 1997
3. Ernest S. Dodge - Beyong the Capes. Pacific Exploration from Captain Cook to the Challenger [1776-1877]. 235mm, xv, 429p, illustrated. DJ rubbed at edges and light creases.
4. Giles Hunt - Launcelot Fleming; A Portrait . Canterbury Press 2003, soft covers, VG.
5 Peter Aughton - Voyages that Changed the World. 265mm, 208p, illustrated throughout. Pictorial wrappers, fine.
6. Miriam Estensen - Discovery. The Quest for the Great South Land. ix, 286p, Illustrated DJ, fine copy.
London, Conway Maritime Press 1998.
$80 - $120

159 HALLOCK, JUDITH LEE
Tom Crean, Antarctic Explorer. A Profile [4 titles]
A Profile Thomas Crean, Irishman Antarctic Explorer Par excellence, Antarctic Survivor, Winner of the Albert Medal 1877-1938. 300mm, unpaginated, [13] L, frontis portrait, one other plate. fine copy reprinted from the Polar Record No20 [141]: 665-678 [1985], bound in blue cloth boards, gilt titles. Loosely enclosed a letter from the author
Special separate edition. Napier, NZ, New Life Books - modern reprint.
Crean served on both of Scott's expeditions and with Shackleton in the Endurance. This one off copy was specially printed by New Life Books on instruction from P.J. Reaney.
2 David Hirzel - Sailor on Ice: Tom Crean. With Scott in the Antarctic. 279p, paperback edition. Fine.
J S., Terra Nova Press 2011
3. Harding McGregor Dunnett - Shackleton's Boat. The story of the James Caird. 255p, vii [3]p, 150p, illustrations and maps. Inscribed by author to Richard Reaney.
Gt Britain, Neville & Harding 1996.
4. Judith Lee Hallock - Thomas Crean, Antarctic Explorer. Reprinted from Polar Record, Scott Polar Institute [1985] 295mm, 14p, paper covered booklet
$60 - $75

160 HAMRE, IVAR
The Japanese South Polar Expedition [2 items]
1911-1912. A Little Known Episode in Antarctic Exploration. Reprint of the Journal Edition . 300mm, [2]i., 422-423p, addendum, [3]p, maps, 4 photographic images on 2 plates. Bound into dark blue cloth with white paper title label. Fine.
Reprint edition of Journal Vol. 82 No.5, 1933.
This expedition met with Amundsen's men at the Bay of Whales, when the "Fram" returned in January 1912
Spence 2242
2, Nobu Shirase - The First Japanese Antarctic Expedition 1911-1912. Led by Lieutenant Nobu Shirase in the Vessel "Kainan Maru" Edited by Richard Reaney 300mm, 18p [single side],maps and illustrations [some colour], appendices. Bound in dark blue cloth with white paper title label, fine. Single print edition. Napier, New Life Books 2007.
Spence 2448
$100

161 HANSSEN, HELMER
Voyages of a Modern Viking.
Foreword by E.R.G.R. Evans. 222mm, pp, [ii], xiv, 216p, complete with maps and plate, index. Original blue cloth with gilt spine titles, light wear, VG copy.
scarce
London, George Routledge 1936. First edition.
Containing the only independent first hand account of Amundsen's successful first attempt on attaining the South Pole.
Renard 649, Not In Spence.
$200 - $300

162 HARROWFIELD, DAVID
Sledging Into History [6 titles by]
295mm, 119p complete with illustrations (some colour), maps and plans. turquoise blue boards, white titles, DJ, fine copy. Auckland, Macmillan 1981
2. Call of the Ice. Fifty Years of New Zealand in the Antarctica. 260mm, 242p, illustrations and maps. DJ, fine. Auckland, David Bateman 2007.
3. Vanda Station. History of an antarctic Outpost 1968-1995. 245mm, 52p, illustrations, Illustrated card covers, fine. New Zealand Antarctic Society, signed by author
4. The Tip of an Iceberg. 251p, illustrations. Card covers, fine.
Christchurch, South Latitude Research 1995, Inscribed by author
5. Scott Base Antarctica. A History of New Zealand's Southern-Most Station 1957-1997 245mm, 48p, illustrated, card covers, fine.
New Zealand Antarctic Society 1997
6. Adrian Hayter - The Year of the Quiet Sun. One Year at Scott Base. 220mm, 187p, illus. DJ, VG.
$60 - $100

163 HEADLAND, R.K.
A Chronology of Antarctic Exploration.
A synopsis of Events and Activities from the Earliest of Times until the International Polar Years 2007-2009. pp, 772p, maps, photographs, charts, sketches, graphs, histograms. Bound in dark blue cloth with gilt spine titles. A fine copy in DJ.
London: Bernard Quaritch Ltd 2009. Second edition.
Updated version with 4865 entries to 2008 and a cross reference index of 50,000 entries.
$100

163 A. HEADLAND, ROBERT
Chronological List of Antarctic Expeditions and Related Historical Events
255mm, [x], 730p, maps, plates, graphs etc. Illustrated, laminated boards, VG copy.
Cambridge University Press 1989, first edition.

With short detail on the vessels, leaders, personnel and a summary of purposes and achievements
Renard 687; Conrad p2; Rosove 166.A.1.
$100

164 HEADLAND, ROBERT [2 TITLES BY]
The Island of South Georgia. [6 items]
255mm, xvi, 296p, maps and illustrations, Original black cloth, gilt titles, DJ fine.
Cambridge University Press 1984. First edition.
Renard 686
2. South Georgia A Concise Account. [ii], 28p, addendum loosely enclosed. 295mm, original white paper card covers, black titles, VG
Cambridge, British Antarctic Survey 1982. First edition.
3. Robert C. Murphy - South Georgia, An Outpost of the Antarctic. Article copied form National Geographic Magazine 1922.
4. Nan Brown - Antarctic Housewife. 220mm, illustrated. DJ good. Australia, Hutchinson 1971
5. Sally Poncet - Antarctic Encounter, Destination South Georgia. Photographs by Ben Osborne. For Young Readers, DJ fine. US, Simon & Schuster 1995.
6. R.R. Robertson - Of Whales and Men. Original blue boards. London, The Reprint Society 1958.
$60 - $80

165 HELM, A.S. [COMPILER]
Man- Hauling Sledging
An Account of the Work of Previous Antarctic expeditions compiled for the use of the New Zealand Geological Survey Antarctic Expedition, led by Dr H.J. Harrington, to the Cape Hallett Area, 1957-58. [3] l., 71p, plain paper, typed text as a manual, mimeographed. Stapled plain paper covers, sprinkle of foxing on covers, light creases. Lacking p17 but no obvious lack of text appears to be a misprint. Very scarce.
Wellington, Ross Sea Committee 1957. First edition.
$50 - $100

166 HELM, A.S. [COMPILER]
Provisional Gazetteer of the Ross Sea [6 titles
Dependency. 220mm, 164p, rebound in boards with original blue paper cover laid on. Wellington. Govt Ptr 1958. VG.
2. A.S. Helm & J.H. Miller - Antarctic. The story of the NZ party of the Trans Antarctic Expedition. 248mm, 435p, illustrated. Navy blue cloth VG.
Wellington Govt Ptr 1964.
3. Charles Neider - Edge of the World, Ross Island Antarctica. A Personal and Historical Narrative. 240mm, xvi, 4. Trevor Hatherton - Antarctica the Ross Sea Region. 295mm, 287p, illustrated throughout. DJ, fine.
5. Paul Chapman [compiler] - The Historic Huts of the Ross Sea Region. 24p, illustrated booklet, VG. Christchurch, Antarctic Heritage Trust.
6. L.B. Quartermain - The Ross Dependency in Pictures. 240mm, 34p, illustrated. Blue card covers, VG Wellington, DSIR 1965.
$60 - $100

167 HEYDERAHL, THOR [ET AL]
Great Norwegian Expeditions. [3 titles]
265mm, pp.[ii], 232p, 2 colour maps, 3 b/w maps. 32 plates and text illustrations. Original light blue cloth decorative gilt & titles to spine, gilt ship front board. Fine copy, in cream DJ, lightly soiled and chips.
Oslo, Dreyers Forlag, 1951, First edition in English. Printed in Norway.
Renard 711
2. John Giaever - The White Desert. The Official Account of the Norwegian, British, Swedish Antarctic Expedition. 240mm, pp. 304p, 10 maps & diagrams 31 plates. Original blue cloth with gilt spine titles, a fine copy in a worn DJ.
London, Chatto & Windus 1954. First edition.
Spence 509, Renard 584.

3. Otto Nordenskjold - Antarctica. Or Two Years Amongst the Ice of the South Pole. 225mm, pp, xviii, 608p, 4 maps [2fldg], frontis and illustrations, index. Original dark blue cloth, fine copy in DJ.
Queensland University Press 1977. Second edition Facsimile of the first printed in 1905.
Renard 1152, Spence 862
$50 - $120

168 HILLARY, EDMUND
Nothing Venture, Nothing Win [5 titles]
His Autobiography. 240mm, xiii, 14 -319p, complete with maps and plates. DJ, near fine copy
London Hodder & Stoughton 1975. First edition.
2. No Latitude for Error. 225mm, 255p, illustrated. Fine copy in slightly worn DJ. London, Hodder & Stoughton 1961. Second impression.
Hillary's personal account of his part in the Transantarctic Expedition.
3. Two Generations. Edmund and Peter Hillary. 240mm, 223p, illustrated. London, Hodder & Stoughton 1984. DJ, fine copy.
4. Thomas Cawthron Memorial Lecture 1958. Edmund Hillary - The New Zealand Antarctic Expedition. Nelson 1958. 12p, maps 3 plates. Original paper covers, VG.
5. Eric Philips - Ice Trek - The Bitter Journey to the South Pole by Peter Hillary, Jon muir & Eric Philips. NZ, Harper Collins 2000. Illustrated, paper covers light edge wear.
$200

169 HILLARY, SIR EDMUND, SIR VIVAN FUCHS
The Crossing of Antarctica [8 titles]
The Commonwealth Trans-Antarctic Expedition 1955-58. 230mm, illustrated, sprinkle of foxing and light wear Blue Cloth. London, Cassell 1958.
2. Philip Temple - The Sea and the Snow. The south Indian Ocean Expedition to Heard Island. 220mm, DJ, VG. Australia, Cassell 1966.
3. George Lowe - Because it is there. 220mm, DJ edges rubbed. London Cassell 1959
4. Gerald Bowman - From Scott to Fuchs. 220mm, DJ, VG. London, Evan brothers 1958.
5. F.D. Ommanney - South Latitude. 225mm, green cloth, spine discoloured. London, Longmans 1938.
6 & 7 Pat Booth - Edmund Hillary. The Life of a Legend. [two copies] Hardback, Moa Beckett 1993, DJ fine. Card covers, Moa Beckett 1997
8. Stanley Johnson - Antarctica. The Last Great Wilderness. DJ, fine. London, Weidenfeld and Nicolson 1985
$50 - $100

170 HOBBS, WILLIAM HERBERT
The Discoveries of Antarctica [2 titles]
Within the American Sector, as Revealed by Maps and Documents. Transactions of the American Philosophical Society. New Series - Volume XXXI, Part I. Jan, 1939. pp [vi], 72p [last blank], 32 plates mostly maps, 10 text figs [mostly maps]. Original red cloth, small neat repairs on frontis margin and plate xviii, near fine copy. Very scarce.
Philadelphia, American Philosophical Society 1939. First edition
Renard 732, Spence 2272
2. A.R. Hinks - On Some Misprepresentations of Antarctic History. Reprinted from the geographical Journal October 1939. 310-330p, original blue paper covers. VG.
$40 - $60

171 HODGES, W. [ENGRAVING]
A View in Possession Bay in the Island
of South Georgia. From Captain Cook's 'A Voyage Towards the South Pole' 215x 350mm, engraved by S. Smith.
London, Strahan & Cadell Ca 1777. Framed and mounted.
This view was published separately from Cook's second Voyage
$50 - $100

172 HUNTFORD, ROLAND
Shackleton [4 titles]
240mm, xx, [1] l., 774p. Illustrated, Blue boards, edges rubbed few light marks. DJ, tape repair. London, Hodder & Stoughton 1985

2. Scott & Amundsen. 240mm, xx, 665p, plates and maps. original blue boards and DJ.
3 Peter Brent - Captain Scott and the Antarctic Tragedy. London Weidenfeld & Nicholson 1974. DJ.worn.
4. Jan Piggott - Shackleton. The Antarctic and Endurance. UK, Dulwich College 2000. 275mm, illustrated. DJ, Fine.
$60 - $80

173 HUNTFORD, ROLAND
The Amundsen Photographs [4 titles]
290mm, pp, 200p, 3 maps, 168 images from original photographs taken on Amundsen's Expedition.
London, Hodder & Stoughton 1987. Fine copy in DJ.
2. Scott & Amundsen, 240mm, pp, xxii, 666p, maps & illustrations. Original dark blue cloth and in DJ, VG.
London Hodder & Stoughton 1979.
3 Race to the South Pole. The Expedition Diaries of Scott & Amundsen. 240mm, xxii, 330p, maps and illustrations.
New York, Continuum 2010. DJ, fine copy.
4. Ross D.E MacPhee - Race to the End. Amundsen, Scott and the Attainment of the South Pole. 235mm, x, 245pp, illustrated throughout and fldg maps and panoramas at end. Bound in pictorial boards and in slipcase. Fine copy
NY, Sterling Publishing Co 2010.
$60 - $100

174 HURLEY, FRANK
South With Endurance
Shackleton's Antarctic Expedition 1914 - 1917. The Photographs of Frank Hurley. 300mm, 320p, illustrated throughout. Original pale blue boards and in DJ, fine copy. New York etc, Simon and Schuster 2001.
$80 - $100

175 JACKA, FRED & ELEANOR (EDITORS)
Mawson's Antarctic Diaries [2 titles]
248mm, pp, [if], 414p, maps. colour & b/w plates. facsimiles, work rosters, poems. Black boards, gilt titles, silk book mark. Sydney, Wellington, Allen & Unwin, A Susan Haynes Book 1988, first edition.
The Diaries cover all four trips made by Mawson to the Antarctic. "It is as a result of these trips that Australia's claim to 40% of the Antarctic is based"
Renard 789
2 Heather Rossiter - Mawson's Forgotten Men, The 1911 - 1913 Antarctic Diary of Charles Turnbull Harrisson. 245mm, xx, 299p, [2]p, illustrated. Bound in limp pictorial boards. Australia, Pier 9, 2011.
Harrisson 1866-1914 biologist and artist was a member of the Western Base Party of the Australian Expedition 1911-1914 led by Mawson which sailed from Hobart 2 Dec 1911.
3. C.F Laseron - South With Mawson. 220mm, 223p, plates, original taupe cloth, navy titles, near fine, DJ edge wear Sydney. The Australasian Pub Co 1947.
$60 - $100

176 JOERG, W.L.G [3 ITEMS BY]
The Topographical Results of Ellsworth's
Trans-Antarctic Flight of 1935. 260mm, 453 - 462p, 2 maps, 22 b/w photographs on 4 l., ex Newark library copy with presentation label, given by Mr Lincoln Ellsworth. Library marks, original grey cloth with white title label front board, discoloured with light edge wear. Scarce.
New York, American Geographical Society 1936.
2. Lincoln Ellsworth - My Four Antarctic Expeditions. The story of Ellsworth's four expeditions to the Antarctic in the years 1933-1939. 255mm, pp, 129-138p, illustrations and map. Bound into green cloth boards with gilt titles, fine.
Washington, National Geographic Society July 1936. First edition [journal].
Spence 2209
3. Lincoln Ellsworth - My Flight Across Antarctica. 255mm, 36p, map, illustrated with photographs including panoramas. Bound into green cloth boards with gilt title, fine.
Washington, National Geographic Magazine July 1936.
$60 - $100

177 ANTARCTIC BULLETINS
21 Issues [Plus Stitles]
Twenty issues December 1963 & March/June 1985 and 18 issues Vol. 12 No. 11 and 12 to Vol. 15, No. 1 [1997] All in original paper covers and VG.
2. Neville Peat - Looking South, New Zealand Antarctic Society's First Fifty Years 1933-1983 Wellington, NZ Antarctic Society 1983. Card covers, fine.
3. Frank A. Simpson - The Antarctic Today A Mid-Century Survey by the New Zealand Antarctic Society 255mm, Red cloth VG, and in torn DJ. Wellington, Reed 1952.
4. Brian Joyce - Great New Zealand Adventures. DJ, VG. Wellington Reed 1953
5. Kevin Biggar - Escape to the Pole. Paper covers, fine. Auckland Random House 2010.
6. Dave Cull - Icebergs. The Antarctic Comes to Town. Dunedin, Longacre Press 2007, signed by author.
7 G. Billings & G. Mannering - South. Man and Nature in Antarctica. A New Zealand View. 290mm, illustrated. DJ, a little edge wear, VG. Wellington Reed 1969 [rev ed]
8. A.J. W. Taylor - Antarctic Psychology. illustrated card covers, fine. Wellington, DSIR Bulletin No.24.
9. Scott Base 50th Anniversary and Reunion 19-21 Jan 2000
$100 - $200

178 KING, H.G.R.
The Wicked Mate [2 titles]
The Antarctic Diary of Victor Campbell. 250mm, 192p, illustrations, facsimiles and maps. Bound in blue/green cloth with gilt titles and illustrations, fine copy in DJ. Norfolk, Bluntisham Books and The Erskine Press 1988.
2. Stanley Newman [editor] - Shackleton's Lieutenant. The Nimrod Diary of A.L. A. Mackintosh British Antarctic Expedition 1907-09. 235mm, 144p, complete with plates and maps. Black boards with gilt titles, and in DJ, fine. Auckland etc, Polar Publications 1990
$60 - $80

179 LANDIS, MARILYN
Antarctica [9 Titles]
Exploring the extreme, 400 Years of Adventure. 235mm, DJ, fine. US, Chicago Review Press 2001.
2. William L. Fox - Terra Incognita. Looking into the Emptiest Continent. 23.5mm, DJ, fine. Texas, Trinity University Press 2005
3. David Day - Antarctica, A Biography. 240mm, DJ, fine. Sydney, Knopf 2012.
3. Alasdair McGregor - Antarctica, that Sweep of Savage Splendour. 240mm, DJ, fine. Victoria, Viking 2011
4. Peter Matthiessen - End of the Earth. 230mm, pictorial card covers.Washington, National Geographic 2003
5. Francis Spufford - I May Be Some Time. Faber & Faber 1996, paperback edition.
6. Robert Fox - Antarctic and the South Atlantic. 235mm, DJ, fine. London, BBC 1985.
7. Alain Hubert [et al] - In the Teeth of the Wind, South through the Pole. 250mm, DJ, fine. Norfolk, Bluntisham Books and Erskine Press 2001.
8. Philip W. Quigg - A Pole Apart. 235mm, DJ, near fine. New York etc, McGraw- Hill Book Company1983.
9. Beryl Bainbridge - The Birthday Boys. 215mm, NY, Carroll & Graf Publishers1991, paperback edition.
$100 - $150

180 LANSING, ALFRED
Endurance [3 titles]
Shackleton's Incredible Voyage. 220mm, original two tone blue cloth, in DJ, light edge wear, VG.
2 South With Endurance - Small album containing 15 postcard with images by frank Hurley. Royal Geographical Picture Library.
3. Brian Hughes [composer] - Shackleton's Endurance. The story if music and worlds. CD in case and cover.
$30 - $50

Wicked Mate
SHACKLETONS



SHACKLETON

THE AMUNDSEN



FACE to FACE

ENDERBY
SETTLEMENT
DIARIES



ANTARCTIC

WISE ADVENTURE

181 LAW, PHILLIP [4 TITLES BY]
Antarctic Odyssey
Australian Antarctic Exploration. 244mm, x, [1] l., 284p, complete with maps, diagrams, colour & b/w plates. Fine copy in DJ. Melbourne, 1983 First edition.
2. P Law and John Bechervaise - Anare, Australia's Antarctic Outposts. 295mm, xxiv, 152p, endpaper and other maps, Numerous illustrations [some colour]. Bound in blue cloth boards, silver titles, discoloured at margins in a worn DJ
Melbourne, Oxford University Press 1957
3. The Antarctic Voyage of HMAS Wyatt Earp. 240mm, xii, 152p, complete with maps, illustrations, diagrams. DJ, fine copy. St Leonards, N.S.W. Allen & Unwin 1995. First edition.
Story of Australia's first expedition to the Antarctic since Mawson's Banzare voyages of 1929-31.
4. You Have to be Lucky. Antarctic and Other Adventures. 225mm, x, 11-200p, map. Illustrated paper covers. fine.
$50 - $100

182 LEWIS-JONES, HUW
Face to Face. ***[3 titles]***
Polar Portraits. From the collection of the Scott Polar Research Institute. 280mm, 288p, illustrated throughout. Black boards, silver titles, DJ, fine copy. Signed by the author. London, Conway, Polarworld & The Scott Polar Institute 2009.. Second edition.
2. A.G.E. Jones - Polar Portraits. Collected Papers. 250mm, [viii], 428p, plates and text illustrations, Original yellow soft card covers, corners lightly rubbed, VG copy
England, Caedmon of Whitby 1992.
3 A.G.E. Jones - Antarctica Observed. Who Discovered the Antarctic Continent. 225mm, [x], 118p, bound in blue cloth, gilt titles and DJ, fine copy England, Caedmon of Whitby 1982
$50 - $100

183 LIMB, SUE, AND PATRICK CORDINGLEY
Captain Oates ***[3 titles]***
Soldier and Explorer. 242mm, pp, 184p, maps and plates. some light marginal browning. DJ, VG.
London, Batsford 1982. First edition.
2. Sara Wheeler - Cherry. A Life of Apsley Cherry-Gerrard. x, 354p, complete with maps and plates. DJ, fine copy.
London, Jonathon Cape 2001 First edition.
3 C.H. Lagerbom - The Fifth Man. The Life of Henry R. Bowers. xii, 239p, complete with maps, plan and photographs. DJ, fine copy.
Whitby, Yorkshire, Caedmon of Whitby 1999. First edition.
$60 - $100

184 LOCK, G.S.H.
The Growth and Decay of Ice.
255mm, xvii, 434p, illustrations tables, figs. Cambridge University Press 1990. Pictorial laminated boards, fine.
2. Stephen J. Pyne - The Ice. A Journey to Antarctica. 235mm, 428p. Fine copy in DJ. University of Iowa Press
1988, 3rd ptg.
3. Thomas Levenson - Ice Time. Climate, Science and Life on Earth. 212mm, xiv, 242p. Fine copy in DJ.
4. Rob Gell - Antarctica, Future of a Frozen Wilderness. 295mm, 96p, illustrated in colour Dark blue boards, in DJ, Fine.
5. Veronika Meduna - Science on Ice. Discovering the Secrets of Antarctica.255mm, 225mm, illustrated, laminated boards, fine. Auckland University Press [2012].
6. Nils Lied - Castles of Ice. Canberra 1986.250mm, illustrations and maps, stapled, pictorial card covers. VG.
$50 - $80

185 MACKENZIE, JULIAN [EDITOR]
The Taurus Collection.
A limited edition; collection of Antarctic Books edited by Julian Mackenzie, collated by Lisa Milton and notes by Richard Kossow with the titles 'Taurus Collection' Endpaper maps, 200pages in full colour, photographic frontis, green pictorial DJ. Includes numerous illustrations of the books and illustrations from the books. Fine.
London: The Travellers Bookshop 2001
Limited edition of 500 copies. A guide to primary Antarctic Literature with premier examples of each work illustrated in photographs.
$50 - $75

186 MACKWORTH W.A., AND W.J. MUNCE
Enderby settlement Diaries. [2 titles]
Records of a British Colony at the Auckland Islands 1849-1852 Edited by P Dingwell [et al]. 240mm, xviii, 266p, [1] l., illustrations, map. Illustrated card wrappers, fine.
N.Z, Wordsell Press 1999. No 197 of 1,000 numbered copies.
2 Mary McEwen [editor]. Charles Flemming's Cape Expedition Diary, Auckland Islands 1942-43. 240mm, 256p, illustrated with sketches. Illustrated card covers, fine.
$80 - $100

187 MARKHAM, SIR CLEMENTS
Antarctic Obsession - [6 titles]
The British National Antarctic Expedition 1901-04. A Personal Narrative ... 220mm, xxxv, 179p, illustrate. DJ, VG.
Norfolk, Bluntisham & Erskine Press 1986.
2. Edward J. Larson - An Empire of Ice. Scott, Shackleton and the Heroic Age of Antarctic Science. 240mm, xiv, (1) l.,326p, illustrated. DJ, fine copy, Yale University Press [2011].
3. M.J. Ross - Ross in the Antarctic. The Voyage of James Clark Ross in Her Majestys Ships Erebus & Terro 1839-1843. Complete with illustrations. 220mm, VG copi in DJ.
England, Caedmon of Whitby 1982.
4. Peter Speak - DEB, Geographer, Scientist, Antarctic Explorer. A biography of Frank Debenham. 215mm, laminated boards, fine. Scott Polar Research Institute 2008. Edition of 150 no'd copies.
5. Robert Fox - Antarctica and the South Atlantic. 235mm, illustrated. DJ, VG. London BBC 1985. Notations front endpaper.
6. Janet Crawford - That First Antarctic Winter. The story of the Southern Cross Expedition of 1898-1900 as told in the diaries of Louis Charles Bernacchi. 250mm, illustrated. DJ, fine. Christchurch, South Latitude Research Ltd 1998.
$60 - $100

188 MAWER, GRANVILLE ALLEN
South by Northwest ***[3 others]***
The Magnetic Crusade and the Contest for Antarctic. 237mm, 319p, illustrated. DJ, fine. Australia, Waxefield Press 2006.
2. D. Sobel and William J.H. Andrewes - Longitude. The true story of a lone genius who solved the greatest problem of his time. 255mm, 216p, illustrated throughout. Illustrated card covers, fine. London, Fouth Estate 1999
3.Helen Rosenman - Two Voyages to the South Seas. Captain Jules S. - C Dumont D'Urville. 230mm, paper back with french flaps. Fine.
Melbourne University Press 1992.
$50 - $100

189 MAWSON'S HUTS FOUNDATION
Mawson's Huts. ***[2 titles]***
The Birthplace of Australia's Antarctic Heritage. 310mm, 192p, colour and b/w plates, maps. Taupe boards with gilt titles, DJ fine. NSW, Allen & Unwin 2008.
2. Lincoln Hall - Douglas Mawson, the life of an explorer. 290mm, 224p, illustrations from photographs, laminated blue boards with white titles, DJ, fine.
$50

190 MAY, JOHN
The Greenpeace Book of Antarctica. [5 titles]
A new view of the seventh continent. 290mm, 192p, illustrated throughout in colour. Illustrated laminated boards, DJ, fine copy. London, Macdonald 1988.
2. Paul Brown - The Last Wilderness. Eighty Days in Antarctic. 240mm, [vi], 250p, illustrated. DJ, fine copy. London, Hutchinson 1991

Story of the Greenpeace team's misson to bring misuse of the Antarctic to the world's attention.
3. Stephen Knight - Icebound. The Greenpeace Expedition to Antarctica. 260mm, [viii], 126p, illustrated, card covers, fine. Auckland, Century Hutchinson 1988.
4. Sebastian Copeland - Antarctica, The Global Warning. Oblong, 265 x 350mm, 204p. colour plates with text throughout. DJ, fine. With original CD inside back cover.
JS, Earth Aware 2007
5. Patrick Hook - The Frozen World. Oblong folio, colour plates, 256p, DJ, fine. Chartwell Books 200.
$50

191 MILL, HUGH ROBERT
Bellingshausen's Antarctic Voyage
Expedition Report recounting Bellinghausen's Antarctic Voyages 1819-1821. Journal edition, 150 - 160p, bound in dark blue paper covers, white title label, fine
London, Royal Geographical Society 1903.
An account of one of the most remarkable of the early Antarctic Voyages. Bellinghausen was second only to Capt. James Cook to circumnavigate the Antarctic Continent crossing the Antarctic Circle in the process.
$80 - $100

192 MILL, HUGH ROBERT
The Life of Sir Ernest Shackleton
226mm, pp, xvi, 312p. Title in light blue and black, 4 text maps (1 full page), 20 plates, appendix, index, original dark blue cloth, gilt titles and gilt arms front board, some light foxing mostly front prelims, light wear, spine ends and edges. VG.
London, Wil iam Heinemann 1923.
Spence 795, Renard 1071, Rosove 227
$40 - $50

193 MILLS, LEIF
Frank Wild
Biography of Frank Wild, Antarctic Explorer, 1901-1922. pp, [xiv], 343p, frontis, preface, colour endpaper maps, 6 maps in text, 21 b/w images from photographs. bibliography, abbreviations, expedition lists, glossary, index. Original red cloth-grained boards, gilt spine titles, fine copy in pictorial DJ.
North Yorkshire, Caedmon of Whitby 1999. First edition.
Wild served on Scott's 'Discovery' Expedition (1901-04), Mawson's Expedition (1911-14) as leader of the Western Party and on three expeditions with Shackleton. Signed by author.
$100 - $150

194 MILLS, LEIF
Men of Ice.
The Lives of Alistair Forbes Mackay (1878-1914) and Cecil Henry Meares (1877-1937). 260mm, xi, 195p, illustrated. Bound in pictorial laminated papered boards. Fine.
Yorkshire, Caedmon of Whitby 2008.
$40

195 MONTEATH, COLIN
Antarctica, Beyond the Southern Ocean [3 titles]
Oblong, 245 x 315mm, profusely illustrated. Blue boards. gilt titles, DJ, fine. Auckland, David Bateman 1996.
2. Colin Monteath [et al]- Wild Ice. 290mm, profusely illustrated with text. Original white cloth with silver titles, DJ small chip, near fine. U.S, Smithsonian Institute 1990
3. Bill Green (Essay; Craig Potton [Photographs] - Improbable Eden. The dry Valleys of Antarctica. Oblong 255 x 310mm, colour plates throughout. Black boards, gilt titles fine. Nelson, N.Z. Craig Potton Publishing 2003.
$50 - $75

196 MOUNTEVANS, ADMIRAL LORD
The Antarctic Challenged [12 titles]
The Antarctic Challenged. 220mm, maps & illustrations. London, Staples Press 1955. DJ, chips and edge wear.
2, W Ellery Anderson - Expedition South. 220mm, illustrated. London, The Travel Book Club. DJ, worn.
3. Harold Avery - "No Surrender"I. Captain Scott's Journey to the South Pole. London, etc, Thomas Nelson & Sons 1947 rep. DJ, worn.
4. Admiral Lord Mountevans - The Desolate Antarctic. London, Lutterworth Press 1950 2nd imp. 220mm, blue boards.
5 Walter Sullivan - Quest for a Continent. London, Secker & Warburg 1957 DJ, a few edge chips else, VG.
6. Eleanor Honnywill - The Challenge of Antarctica. 222mm, London, Methuen and Co 1969. DJ, edge tears.
7 Harry Ludlam - Captain Scott the Full Story. London, Soulsham 1965 DJ
8. Norman Kemp - The Conquest of the Antarctic. New York, Philosophical Society 1957, Blue papered boards.
9 R. De La Croix - Conquerors of the Antarctic. London, Frederick Mueller 1958. Blue papered board.
10. John Coleman-Cooke - Discovery II in the Antarctic.230mm, London, Odhams Press 1963. Inscribed on endpaper by author. DJ, rubbed.
11. Andre Migot - The Lonely South. London, Rupert Hart-Davis 1956. DJ
12 Walter Sullian - Assault on the Unknown. The International Geophysical Year. London, Hodder & Stoughton 1962.DJ, VG.
Condition varies, G to VG.
$50

197 MURPHY, SHANE
Shackleton's Photographer
The Diaries of Frank Hurley October 1914 - October 1917 compiled during the Endurance Expedition. Special edition produced from CD Rom standard edition. 300mm, 343p, (printed one side only) frontis, one map, many photographs colour and b/w reproduced in diary text, sketches, diagrams; 8 appendices, endnotes, bibliography. Bound in dark blue papered boards, gilt titles. Fine.
NZ, Napier, New Life Books 2004.
Original data on CD rom from Shane Murphy translated to print with additional text photographs by P Reaney.
Shackletons Photographer is Frank Hurleys daily on-site record of the Endurance Expedition. Incorporated into Hurleys own account are observations of other expedition members. Also included is Frank Worsleys verbatim 'James Caird' Journal which has never been published in its entirety until now.
Also an album containing a collection of 16 historic images (postcards) by Frank Hurley titled 'Endurance In the Antarctic' Copyright, Shane Murphy 2000.
$80 - $100

198 MUSGRAVE, THOMAS
Castaway on the Auckland Isles
A Narrative of the Wreck of the 'Grafton' & Escape of the Crew after twenty months suffering. Together with some account of the Auckland Islands. Edited by John J. Shillinglaw. pp, x, 174p, [2], [16] [adverts] frontis [port] fldg map, . Bound in original plain red cloth, gilt spine titles. VG copy.
London: Lockwood & Co 1866. Second edition.
One of 66 copies bound by W & T from the original sheets found at the publishers and issued in 1927 Appendices include Musgraves account of the sea lion with the note that this as most of Musgraves journals were originally written in seals blood.
Renard 1126; Bagnall 3695.
$100 - $150

199 MUSGRAVE, THOMAS
Castaway on the Aucklands.
The Wreck of the Grafton, from the Private Journals of Thomas Musgrave. Wellington, Reed 1943.125p, illustrated, endpaper maps. Book shop stamp on back endpaper and owners signatures on front endpapers, original papered boards with illustration laid on. VG.
Wellington, Reed 1943.
$75 - $100

200 MCCABE, ROBERT A.
Deepfreeze. [4 titles]
A Photographer's Antarctic Odyssey in the year 1959. 290mm, 147p, [2] l., photographs throughout, endpaper maps. Grey cloth boards, blue titles, DJ, fine.
International Photographers Publishers 2010
2. Geoffrey Lee Martin - Hellbent for the Pole. An insider's account of the 'race to the pole' 1957-58., 230,, 160p, illustrated, pictorial card covers, near fine.
Auckland, Random House 2007.
3. John C. Behrendt - Innocents on the Ice. A Memoir of Antarctic exploration 1957. 230mm, xviii, 428p, illustrations and maps. Pictorial card covers, near fine.
4. Malcolm Templeton - A Wise Adventure. New Zealand & Antarctica 1920-1960. 328p, pictorial paper covers, fine
Wellington, Victoria University Press 2000.
$60 - $100

201 MCELREA, RICHARD, DAVID HAROWFIELD
Polar Castaways. [2 titles]
The Ross Sea Party [1914-1917] of Sir Ernest Shackleton. 235mm, 315p, complete with maps and plates. Dark blue boards, silver titles, dJ, fine copy. Signed by both authors.
Christchurch, Canterbury University Press 2004
First in depth account of the Ross Sea Party, the drift of the Aurora and the relief expedition under the command of Polar veteran Captain J.K. Davis.
2. David Harrowfield - Icy Heritage. Historic Sites of the Ross sea Region, Antarctica. 247mm, 88p, numerous illustration and maps, short list of expeditions, glossary, list of sites etc. Laminated pictorial boards, fine, signed by author.
Christchurch, N.Z. Antarctic Heritage Trust 1995.
$60

202 MCKERNAN, VICTORIA
Shackleton's Stowaway [6 titles]
215mm, New York, Alfred A. Knopf 2005. Black boards, white titles, DJ, fine copy.
A fictionalised account of the adventures of Perce Blackborrow, the stowaway on Shackleton's Endurance Expedition 1914-16.
2.Chris Orman - South. An Antarctic Journey. Wellington Victoria University Press 1996. 215mm, poetry. Pictorial card coves, fine.
3. Marvin H. Albert - The Long White Road. Ernest Shackleton's Antarctic adventures. 210mm, Grey cloth with blue titles, and ship on front board. DJ, near fine.
4. Commander F.A. Worsely - Shackelton's Boat Journey. 225mm, endpaper maps. Pictorial cloth boards and in slip case. Some discolouration. London, The Folio Society 1974.
5. Jennifer Armstrong - Shipwreck at the Bottom of the World. The Extraordinary True story of Shackleton and the Endurance. 245mm, illustrated, white boards, gilt titles and in DJ, fine. New York, Crown Publishers 1998. First edition.
6. Jennifer Armstrong - Spirit of Endurance. 365mm, maps illustrations and photographs. Laminated pictorial boards, DJ, fine. New York, Crown Publishers [2000]
$100

203 MCLAREN, FERGUS B.
The Auckland Islands,
Their Eventful History. 220mm, 109p, endpaper maps, illustrated. Original green cloth in DJ, VG to fine copy. Wellington Reed 1948. First edition
$80 - $100.

204 MCNAB, ROBERT
Murihiku and the Southern Islands. [3 titles]
225mm, xiii, 377p, maps and facsimiles. Original pale blue/gray cloth rebacked, new endpapers, original spine laid on, faded and soiled
2. Rosaline Redwood - Forgotten Islands of the South Pacific. 224mm, 125p, illustrated. Original red cloth, gilt titles, DJ, light edge wear.
3. J.H. Sorensen - Wild Life in the Subantarctic. 220mm, xvii, 85p, Original brown cloth, VG and in DJ. VG.
$100

205 MCNEISH, HARRY [TYPESCRIPT]
The Endurance Diary of Harry McNeish [Plus]
McNeish was the carpenter with Shackleton's expedition 1914-16. Typescript edition from microfilm by Shane Murphy, National Library of Australia, Canberra with Turnbull Library watermark. 45pp [single side] ring binding.
Wellington, transcript from the original held in Turnbull Library 1916.
McNeish was the carpenter who built up and modified the James Caird to make it as seaworthy as possible for the voyage from Elephant Island to South Georgia. McNeish was also one of the crew who sailed with Shackleton on the journey.
2. The James Caird Society Journal - Three issues No.1 May 2003, No.3. April 2007 & October 2008. All in original paper covers, fine. Also the James Caird Society Newsletters No's 5 [1999], 9, 12, 14, & 15 [2009].
$100 - $150

206 NATIONAL GEOGRAPHIC
Extracts - Stories from the Frozen Continent [4 titles]
Extracts from the National geographic Magazine. Articles include :
S.W Walters - Antarctica's: Icy Testing Ground for Space.
N.B. Clinch - First Conquest of Antarctica's Icy Peaks
M. Parfit - Reclaiming a Lost Antarctic Base.
P Scott - The Antarctic Challenged.
B. Hodgson - A Land of Isolation No More; Antarctica.
Will Steger - Six Across Antarctica.
Reinhold - First to Ski Across Antarctica.
260mm, illustrations with each article. Bound into red cloth with gilt titles, fine.
2. Richard E. Byrd - All-Out Assault on Antarctica. National Geographic Society 1956. Vol.cx, No.2. 141 - 180p, maps, colour & b/w illustrations. Original paper covers, VG.
3. The National Geographic Magazine, April 1922. Contains article by Robert Cushman Murphy - South Georgia an Outpost of the Antarctic. 409 - 444p, illustrated. Original paper covers. VG.
$20 - $40

207 ORDE-LEES, THOMAS HANS
The Diary of Thomas H. Orde-Lees,
August 1914 - August 1916. Orde Lees Diary of Shackleton's Imperial Trans-Antarctic Expedition 1914-1916. Transcribed Edition. pp, 458p, [single sided, double spaced quarto pages]. Extensive summaries of events, provisions and the like. Transcript of long letter to Shackleton. Fine copy bound in three ring folder. New York: Transcribed from the original by Margot Morrell 1997
Orde Lees was the store-keeper and motor expert on Shackleton's Trans-Antarctic Expedition 1914-1916, the 'Endurance' Expedition.
$150 - $300

208 PERKINS, ROGER
Operation Paraquat [2 titles]
The Battle for South Georgia. 305mm, x, 262p, complete with colour & b/w plates and maps. Fine copy in DJ.
UK, Pictom Publishing 1986.
2. Stephen Venables - Island at the Edge of the World. A South Georgia Odyssey. 240mm, [x], 177p, double page map and colour plates. Fine copy in DJ. London, Hodder & Stoughton 1991
$30 - $50

POLAR EXPLORATION
Six titles
1. Robin Hanbury-Tenison - The Seventy Great Journeys in History. DJ, fine. 270mm, profusely illustrated. London, Thames and Hudson 2006.
2. Royal Geographical Society - Explorers. Foreword by Sir Ranulph Fiennes. 310mm, profusely illustrated. DJ, fine. London etc, DK Books 2010.
3. G. Collier & P. Graham Collier - Antarctic Odyssey. In the Footsteps of the South Polar Explorers. 290mm, illustrated. DJ, fine. NY, Carroll & Graf Publishers 1999

4. David Burke - Moments of Terror The story of Antarctic aviation. 265mm, DJ light edge wear, VG. New South Wales University Press 1994
5 Lincoln Hall - The Loneliest Mountain. The Dramatic Story of the First Expedition to Climb Mt Minto, Antarctica. 280mm, DJ, light edge wear else fine. Australia, Simon & Schuster1989.
6. David Mountfield - A History of Polar Exploration. 305mm, illustrations and maps. DJ, light fading and wear London etc., Hamlyn 1974.
$60 - $100

210 POLIZA, MICHAEL [PHOTOGRAPHER]
Antarctic
A Tribute to Life in the Polar Regions. 380mm, 408p, colour photographs throughout. Original blue cloth with blindstamped titles, fine copy in DJ.
2. David McGonigal & Dr L. Woodworth - The Complete story of Antarctica. 310mm, colour plates throughout. Laminated boards and in original pictorial box. Auckland, Random House 2001
3. David McGonigal & Dr L. Woodworth - Antarctica the blue Continent. 310mm, colour plates throughout. Laminated boards and in DJ, fine . Auckland, Random House 2002.
4. Mary Trewby [editor] - Antarctica, An Encyclopedia from Abbott Ice shelf to Zooplankton. 300mm, illustrated throughout, DJ, fine. Auckland David Bateman 2002.
$60 - $80

211 PONTING, HERBERT
With Scott to the Pole. [2 titles]
The Terra Nova Expedition 1910-1913. The Photographs of Herbert Ponting. Large format, 300 x 320mm, 240p, illustrated throughout with captioned b/w photographs, pictorial endpapers. Original blue boards, silver titles and in DJ, Fine. Australia and New Zealand, Allen & Unwin 2004, first edition.
2. David M. Wilson - The Lost Photographs of Captain Scott. 290mm, 191p, illustrated with Scott's b/w photographs. Fine copy in DJ. London, Little Brown 2011 First edition.
$60 - $80

212 PONTING, HERBERT, FRANK HURLEY
1910-1916 Antarctic Photographs. [3 titles]
Scott, Mawson and Shackleton Expeditions. Oblong 225 x 260mm, 119p, many illustrations from photographs. Australia, Macmillan 1979. DJ, VG.
2. David Hempleman-Adams - The Heart of the great Alone. Scott, Shackleton and Antarctic Photography. 280mm, 256p, illustrated throughout. DJ, fine.
3 Roland Huntford - The Shackleton Voyages. 300mm, 288p, illustrated throughout, DJ, fine. London, Weidenfeld & Nicolson 2002.
$50 - $75

213 POULSOM, NEVILLE W.
The White Ribbon.
A medallic record of British Polar Expeditions. pp, 216p, endpaper maps, 11 appendices. Original black cloth, silver titles. Fine copy in fine DJ.
London: B.A. Seaby Ltd 1968. First edition.
Spence 933, Renard 1248
$30 - $50

214 QUARTERMAIN, L.B.
Antarctica's Forgotten Men [3 titles]
235mm, [xvi], 192p, 2 maps and plates on 7p, original blue boards and in DJ, VG copy.
Wellington, Millwood Press 1981 First edition.
Biographies of some of the lesser known members of the major early twentieth century Antarctic expeditions, they include, Bruce, Royds, Lashly, Colbeck, David, Atkinson Campbell, Richards, Cheetham and Paton.
2. Kelly Tyler-Lewis - The Lost Men. The Harrowing Story of Shackletons Ross Sea Party. 240mm, [xvi], 366p, maps, plates, Original blue boards, DJ fine copy.
London, Bloomsbury 2006. First edition.
3. David E. Yelverton - Quest for a Phantom Strait. The Sage of the Pioneer Antarctic Peninsula Expeditions 1897-1905. 210mm, xv, 64p, illustrations and maps.
UK, Polar, Publishing 2004.
$30 - $50

215 QUARTERMAIN, L.B. [6 TITLES BY]
South to the Pole.
The Early History of the Ross Sea Sector Antarctica. 255mm, xx, [1] L, 481p, complete with illustrations and maps, Endpaper maps. Original cream cloth with title label to spine, fine in DJ worn at edges.
London, Oxford University Press 1967
2. New Zealand and the Antarctic. 250mm, xix, 269p, complete with plates, maps and fldg maps in back pocket. Original green cloth, silver titles, fine, in DJ rubbed at edges.
Wellington, Govt Ptr 1971.
3. Historic Huts. The story of the buildings erected and occupied by early explorers in the Ross Dependence Antarctica. 27mm, 7p [one side only], map. Original blue paper covers, cloth spine, lightly rubbed.
Wellington D.S.I. R. 1960.
4. Two Huts in the Antarctic. 240mm, 85p, illustrations and maps. Card covers, VG.
Wellington Govt Ptr 1963
5. South from New Zealand. An introduction to Antarctica. 240mm,78p, illustrations, fldg map. Card covers, VG.
Wellington, Govt Ptr 1964.
$50

216 RAYNALL, F.E.
Wrecked on a Reef;
or twenty Months in the Auckland Isles. 190mm, xiv, 350p, frontis, title page vignette engravings. Original pictorial brown cloth with gilt titles, light wear at spine, VG. School prize label.
London, T. Nelson and Sons 1892.
Translated from the French the original being titled "Castaways on the Auckland Isles. A Narrative of the Wreck of the Grafton and the Escape of the Crew after Twenty months suffering. From the private journals of Captain Thomas Musgrave"Though in the form of a boys' book on the plan of Robinson Crusoe, it fills in quite a number of gaps in Musgrave's narrative.
$80 - $100

217 REANEY, P.J.R. [3 ITEMS]
Sir Ernest Shackleton - Antarctic Explorer
Ernest Henry Shackleton, The Antarctic explorer as Hero. Leading at the edge. Biography edited from internet explorer series. 300MM, 56pp [unpaginated, text one side] , frontis illustrated, index of recommended reading.
Napier, New Life Books 2000. First edition.
An edited compilation of Shackleton's life and his expeditions as taken from the internet 'Explorer series'. Included is the Diary of Alasdair Mackinnon, A.B. aboard S.Y. Aurora 1917
2. Two issues of Nimrod - The Journal. of the Shackleton Autumn School. Vol.1. 2007 & Vol.3 2009.
3. Article by Caroline Alexander - Shackleton, Epic of Survival. Pulled from1998 edition of National Geographic.
4. E.J. Boog Watson - Shackleton in the Antarctic. Oxford University Press, Great Exploits Series.

218 REANEY, P.J.R. [EDITOR] [2 TITLES]
Jean Baptiste Charles Bouvet De Lozier
French Explorer to the Southern Seas 1738-1739. In the Vessels Aigle and Marie. Unpaginated, [22] L, text one side only. colour illustrations and colour map at end. 300mm, bound in maroon simulated leather with gilt titles. Fine.
Havelock North, New Zealand produced by Richard Reaney.
2. Captain Carl Anton Larsen - Voyage of the 'Jason' to the Antarctic Regions 1892-1894. 14p, text one side only.
Copied from The Geographical Journal. Vol.4 -1894. 399mm, bound in dark blue cloth with white title label front cover, fine.
$50

219 RICHARDS, R.W.
The Ross Sea Shore Party 1914-17.

240,, [viii], 44p, in original maroon cloth binding and with DJ, fine copy Cambridge, Scott Polar Research Institute 1962.
$40 - $60

220 RIFFENBURGH, BEAU
Nimrod [with Nimrod Journals]
Ernest Shackleton and the extraordinary Story of the 1907-09 British Antarctic Expedition. xxiv, 358p, [2p, illustrated. Brown boards, gilt titles, DJ, fine. London, Bloomsbury 2004.
2. D.M. Wilson - Nimrod Illustrated. Pictures from Lieutenant Shackleton's British Antarctic expedition. 310mm, 168p, illustrated throughout. Blue boards and in DJ, fine. UK, Reardon Pub Co 2009
2. Eight issues of Nimrod, The Journal of the Ernest Shackleton School. Vol.1. 2007; Vol.2 2008, Vol.3 2009; Vol.4. 2010; Vol.5. 2011, Vol. 6. 2011, Vol. 8. 2014; Vol. 10. 2016; . All in original card covers and fine
$40 - $60

221 ROSOVE, MICHAEL
Let Heroes Speak.
Antarctic Explorers 1772-1922. xi, [3]p, 358p, [1] l., six maps, several illustrations, bibliography, index. 235mm, bound in quarter blue cloth, silver titles and white flecked boards, DJ, fine copy. Maryland, Naval Institute Press 2000. First edition.
Inscribed by author to Richard Reaney on board ship - Grigoriy Mikheev, in the Antarctic November 2000.
$50 - $100

222 ROSOVE, MICHAEL H.
Antarctica 1772 - 1922 [with Supplement]
Antarctic Bibliography. 290mm, pp, xxxii, 537p, illustrations, 10 plates [5 colour], contents in two sections, bound in quarter leather with linen boards.
Limited to 500 copies signed by the author, this copy personally inscribed to Richard Reaney. Insert slip for corrections and additions.
Santa Monica Adelie Books 2001
Devoted to publications relating to the Antarctic from the earliest time through 'the heroic age'
The author was a member of Shackleton expedition (Nov 2000) with Richard Reaney to South Georgia walking in the 'Footsteps of Shackleton'
2. Additions and Corrections to the Rosove Antarctic Bibliography. 290mm, xiii, 49p, illustrations. Bound brown cloth with linen boards. Fine.
Santa Monica Adelie Books 2008.
Signed by author and inscribed to Richard Reaney.
$100 - $200

223 ROSOVE, MICHAEL [EDITOR]
Rejoice My Heart [2 titles]
The Making of H.R. Mill's 'The Life of Sir Ernest Shackleton'.
The Private Correspondence of Dr Hugh Robert Mill and Lady Shackleton, 1922-33. 260mm, xxi, 142p, 8 plates on 6 L, dark blue boards with silver titles and in DJ, fine copy.
California, Santa Monica, Adelie Books 1007
Inscribed on half title to Dick Reaney by Michael Rosove.
2. Edward J. Larson - An Empire of Ice. Scott, Shackleton, and the Heroic Age of Antarctic Science. 240mm, xiv, 326p, illustrations. Dark blue boards, silver titles and in DJ, fine copy New Haven & London, Yale University Press, 2011.
$50 - $75

224 ROSS, CHET
Lieutenant Nobu Shirase
and the Japanese Antarctic Expedition of 1910-1912. A Bibliography. 240mm, xxvii, 121p, illustrated throughout in colour. Bound in blue quarter leather with cloth boards, silver titles on spine and stars [Southern cross] on front board, fine copy. California, Santa Monica Adelie Books. Number 64 of 290 signed and numbered copies. This copy inscribed for Dick Reaney by Chet Ross.
$150 - $200

225 SAVOURS, ANN
The Voyages of the Discovery [4 titles]
The illustrated History of Scott's Ship. 255mm, 160p, illustration [some colour] and maps.
London, Chatham Publishing 2001 Abridged edition.
2 & 3. Scott's Last Voyage. Through the Antarctic Camera of Herbert Ponting. 255mm, 160p, illustrated with photographs. DJ, VG. London, Sidgewick & Jackson 1974. First edition.
Another copy without DJ and blue boards shelf faded.
4. The Geographical Magazine' [Article] Anne Savours - Who Was John Biscoe. Vol. XXXVI, Jan 1964. 499-505p, illustrated.
Concise Journal account of John Biscoe's Voyages. The British Antarctic Survey has given his name to at least two vessels that ply the Antarctic Ocean.
$40 - $50

226 SCHOLES, ARTHUR
Fourteen Men. [4 titles]
The story of the Australian Antarctic Expedition to Heard Island. 220mm, [x]p, 271p, colour frontis, b/w plates. DJ small chips, VG. London, George Allen & Unwin 1951.
2. A. Grenfell Price. _ The Winning of Australian Antarctica. Mawson's B.A.N.Z.A.R.E. Voyages 1929-1931 255mm, xvii. 241p, plates, maps and sketches. DJ, fine copy. Sydney, Angus & Robertson 1962
3. Paqurta Mawson - Mawson of the Antarctic. The Life of Sir Douglas Mawson. 220mm, 240p, frontis, illustrations. DJ, edges lightly rubbed, near fine. London, Longman Green and Co 1964
4. Harold Fletcher - Antarctic Days With Mawson. A Personal account of the British, Australian and New Zealand Antarctic Research Expediton of 1929-31. 240mm, 313p, plates, maps. DJ, near fine.
$60 - $100

227 SCOTT, R.F.
Scott's Last Expedition [4 titles]
The Personal Journals of Captain R.F. Scott. 200mm, xxviii, 521p, [2]p adverts, frontis and plates, sprinkle of foxing. Original pale blue boards with dark blue titles and illustration front board and gilt spine titles with penguin, VG copy in DJ with small chips and creases at edges. VG.
John Murray 1954.
2. Captain R.F. Scott - Captain Scott's Message to England. 225mm, 32p [last page colophon]. London, St Catherine's Press 1913. Original grey card covers, light soiling and covers split along spine. Contemporary inscription.
3. E.R.G.R. Evans - South With Scott. 318p, frontis [Evans], illustrations and fldg map. 160mm, original maroon cloth, near fine, DJ with chips, small losses and tear.
4. Martin Lindsay - The Epic of Captain Scott. 200mm, illustrated, map. Bound in cream cloth with blue title labels and in worn DJ
$50 - $100

228 SEAVER, GEORGE
Scott of the Antarctic [3 titles by]
A Study in Character 220mm, vii, 187p, frontis and plates. original dark blue cloth with white title label, spine faded. London, John Murray 1940. First edition.
2. Edward Wilson of the Antarctic. 220mm, frontis, plates and maps, original dark blue cloth with white title label, near fine. London, John Murray 1933. First edition. Clippings loosely enclosed.
3. 'Birdie' Bowers of the Antarctic. 220mm, xxii, 270p, [1]p, frontis, plates and maps. Blue cloth, white title label, fine, DJ small chips, VG.
$60 - $100

229 SHACKLETON
Facsimile Menu
Reception Dinner in honour of Sir Ernest Shackleton given by The Transportation Club 1910. Folded menu bound with cord, illustrated on the front.

With copy of the a Lecture tour brochure "Nearest to the South Pole" to be given by Shackleton.
$20

230 SHACKLETON, ERNEST
Aurora Australis.
The British Antarctic Expedition 1907-1909 Introduction by John Millard. Facsimile of the first edition published in 1908 at Cape Royds Antarctica.. 260mm, xx, remainder unpaginated, frontis and 4 plates to the introduction, 11plates to the main work. Bound in original linen cloth boards with Sign of the Penguin and gilt titles, in DJ, fine copy.
UK, Bluntisham and Paradigm Press 1986.
$50 - $100

231 SHACKLETON, ERNEST H.
Heart of the Antarctic [National Geographic 1909]
National Geographic Magazine article of Shackleton's South Polar Journey 1907-1909. [37]p map 28 b/w illustrations. Copyright J.B. Lippincott Company
Washington US, National Geographic Magazine 1909, Vol. 20, No.11. [972 - 1010p]
Article carefully disbound, pages crisp and clean, in clear plastic sleeve.
$50 - $100

232 SHACKLETON, SIR ERNEST
Six Volumes
1 Margery and James Fisher - Shackleton. London, Barrie [1957] pp, xvi, 559p, illustrated.222mm, original dark blue cloth near fine in G+ DJ, chips spine ends.
2. Frank Hurley - Shackletons Argonauts. The Epic Tale of Shackleton's Voyage to Antarctic in 1915. Auckland etc, Collins 1979 rep. 186p, illustrated from photographs. Blue boards, DJ. VG.
3. Peter King [Editor] - South. The Story of Shackleton's Last Expedition 1914-17. London, Century 1991. 260mm, 208p, illustrated, in DJ, VG.
4. John Thomson - Shackleton's Captain. A Biography of Frank Worsley. Christchurch, Hazard Press 1998. Fine copy in wrappers inscribed to Richard Reaney by the author.
5. Christopher Railing - Shackleton. His Antarctic writings selected and introduced by Railing. London, British .Broadcasting Corp. 1983. 263p, illustrated , name on endpaper, in DJ, VG.
6. Roland Huntford - Shackleton. New York, Fawcett Columbine 1985 paperback edition. Reading copy.
$60 - $100

233 SHACKLETON, JONATHON, & JOHN MCKENNA
Shackleton [5 titles]
An Irishman in Antarctica. 230mm, illustrated Blue boards in DJ, fine. Dublin, Lilliput Press 2002. Signed by author.
2.Stephanie Barczewski - Antarctic Destinies. Scott, Shackleton and the Changing Face of Heroism. 242mm, illustrated,black boards, DJ, fine. NY, Continuum Books 2007.
3. George Plimpton - Ernest Shackleton, Biography. 245mm, illustrated throughout, laminated boards & DJ, fine. US, DK Publishing 2003.
4. Henry Worsley - In Shackletons Footprints. Card covered edition. Virgin Books 2001,
5 Sir Ernest Shackleton - South, The story of Shackleton's 1914-1917 Expedition. Heron Collectors edition. Blue leatherette, elaborate gilt. VG.
$60 - $80

234 SIPLE, PAUL
Boy Scout with Byrd.
204mm, viii, 165p, [iv]pp adverts. Blue cloth with black titles, light mottling, in DJ light edge wear with small loss head of spine.
VG New York, G.P Putnams Sons, The Knickerbocker Press 1931
First edition
$50

235 SIPLE, PAUL [2 TITLES BY]
90 South
The Story of the American South Pole Conquest. 220mm, 384p, endpaper maps, 13 maps, diagrams and plates [some colour]. Pale blue cloth with red titles, light wear VG copy in DJ. Signed by author New York, Putnams Sons 1959 First edition.
2. Scout to Explorer Back with Byrd in the Antarctic. 202mm, xiv, 239p, endpaper maps, plates and text drawings. Bound in blue cloth, white titles, VG. New York, Putnams Sons 1936. First Edition.
$60 - $80

236 SKELTON, J.V., & D.M. WILSON
Discovery Illustrated. [7 titles]
Pictures from Captain Scott's First Antarctic Expedition. UK, Reardon Pub 2001 Signed by authors. DJ, fine.
2. Peter King [editor] - Scott's Last Journey. Harper Collins 1999 DJ, fine
3. Stephen Gwynn - Captain Scott. London, John Lane 1929. Golden Hind series.
4. Sara Maynard - Scott and His Men. US, St Anthony Guild Press 1945. DJ, rubbed else VG. 5.
Evans - South With Scott. Collins 1957. Yellow papered boards.
6. Commander A.R. Ellis - Under Scott's Command. Lashly's Antarctic Diaries. London, Gollancz 1969. DJ, VG.
7. Reginald Pound - Scott of the Antarctic. London, Cassell 1966. DJ, VG.
$50 - $100

237 SMITH, B. WEBSTER
To the South Pole.
The Story of Antarctic Exploration. 200mm, 224p, frontis, complete with maps and plates. Bound in original blue pictorial cloth with black titles, near fine copy.
London, Blackie & Sons [ca 1936].
$30 - $40

238 SMITH, MICHAEL
Great Endeavour [5 titles]
Irelands Antarctic Explorers. 255mm, illustrations and maps, bound in blue boards and in DJ, fine. Cork, The Collins Press 2010.
2. Frank Nugent - Seek the Frozen Lands. Irish Polar Explorers 1740-1922. 235mm, illustrations and maps, pictorial paper covers, fine. Cork, The Collins Press 2013 [rev ed].
3. Kark Herbert & Huw Lewis-Jones - In Search of the South Pole. 275mm, colour illustrations, maps, bound in pictorial boards, fine. London, Conway 2011.
4. Richard Sale - To the Ends of the Earth. The History of Polar Exploration. Profusely illustrated, bound in laminated pictoral card covers, VG.
5. E.H. Shackleton - Escape from the Antarctic. London, Harper Collins 2002. 180mm, card covers, fine. London Penguin Great Journeys 2007
$40 - $60

239 SMITH, MICHAEL
I Am Just Going Outside
Captain Oates - Antarctic Tragedy. 250mm, 301p, illustrated. Black boards, gilt titles, DJ fine copy. Staplehurst, Spellhurst 2002.
$50 - $75

240 SMITH, MICHAEL
Shackleton; by Endurance we Conquer [5 titles]
230mm, xi, 443p, illustrations and maps. DJ, fine copy
Cork, The Collins Press 2014. Inscribed by author to Richard Reaney.
2. Wilson McOrist - Shackleton's Heroes. 240mm, xix, 362p, illustrated. Black cloth, silver titles, DJ fine.
London, Robson Press 2015.
3. Neville Peat - Shackleton's Whisky. 235mm, 320p, illustrated, pictorial wrappers, fine.
Auckland, Longacre Press 2012, reprint.
4. Stephen Haddelsey - Ice Captain. The Life of J.R. Stenhouse. 240mm, xvi, [1] L, 238pp, complete with maps and illustrations. DJ, fine copy.

U.K. The History Press 2008.
5. Beau Riffenburgh - Ernest Shackleton. 215mm, 32p, illustrated, maps, pictorial wrappers, fine.
The Polar Museum, Scott Polar Research centre 2014.
$60 - $100

241 SMITH, MICHAEL [2 TITLES BY]
An Unsung Hero; Tom Crean -Antarctic Survivor [3
Antarctic explorer 1901-1917 240mm, 343p, photographs, maps and facsimiles.
Cork, The Collins Press 2000. First edition.
Tom Crean travelled on three of the four British expeditions during the Heroic Age of Polar Exploration. Crean wrote very little himself and never kept a diary, this biography has been painstakingly assembled mainly from secondary sources.
2. Tom Crean; An Illustrated Life. Unsung Hero of the Scott and Shackleton Expeditions. 260mm, x, 193p, 9 maps, sketches and many b/w photographs. Bound in black cloth, with DJ fine copy
Cork, The Collins Press 2006. First edition.
$100 - $150

242 SPRY, WILLIAM J.J.
The Cruise of H.M.S. Challenger
Voyages over many seas, scenes in many lands. With maps and illustrations. 10mm, pp, [ii], xviii, 388p, adverts at end. Fldg maps, title page vignette, complete with plates and illustrations, appendix. Original brown cloth with gilt titles and ship illustration front board. VG copy.
New York, Harper & Brothers 1877
Spence 1156, Renard 1526
The "Challenger" called at ports in the West Indies, Nova Scotia, Bermuda, South Africa, Australia, New Zealand, Friendly and Fiji Islands, Moluccas, Philippines, Hong Kong, New Guinea, Japan, Sandwich Islands, Society Islands, and South America.
$150

243 STAMPS, ANTARCTIC
Australian Antarctic Territory
Presentation packs,
Transport pack with an extra set of stamps (1998)
Antarctic Whales and Dolphins with two extra mini sheets and one set of loose stamps.(1995)
Antarctic Landscapes with extra set of loose stamps. 1996.
Two presentation packs 50th Anniversary of Research Expeditions with one extra set of loose stamps. (1997).
All stamps mint.
$30 - $50

244 STAMPS, ANTARCTICA
Miscellaneous.
Three Official First Day Covers; Falklands Islands 2000 and British Antarctic Territory 2000. South Georgia and the south Sandwich Islands 2000
British Antarctic Territory - Birds 1998 , 70th birthday of Queen Elizabeth; The History of Mapping, 1998; Geological structures, 1995, Antarctic Clothing, , 1998; Christmas 1997 set of four , Heritage ships, Explorers , 1994; Princess Diana; SCAR (Mini sheet) 1996 with set of four loose stamps; of loose stamps; Hong Kong, RRS John Biscoe & R.R.S Shackleton (mini sheet) 1997;
Ross Dependency - Set of Transport, 2000. Princess Diana ,
United States - Explorers Polar Antarctic 2 sets one set postally used.
South Georgia and the South Sandwich Islands
Miniature sheets - Lest We Forget 50th anniversary of W.W.II. 1995. Cooks Voyage of Exploration 1775 ; Diana Princess of Wales 1 July 1961-31 August 1997, sheet of four; Wild Life series set of six;
Also five other sets of loose stamps from South Georgia.
3 souvenir novelty calenders for Falkland Islands Philatelic Bureau.
Stamps all appear to be complete sets and are mint
$80 - $120

245 STAMPS, NEW ZEALAND POST
Antarctica - Presentation Packs
1. Scott Base New Zealand 1957-2007 Includes set of five stamps, two first day covers; set of five miniature sheets, 2007.
2. 50th Anniversary of The Commonwealth Trans-Antarctic Expedition. Also with four first day covers, a miniature sheet and set of loose stamps. 2007.
3. British Antarctic Expedition 1907-1909. Ross Dependency Presentation Pack. Also with two first day covers and loose set of stamps. 2008.
4. Antarctic Ice Formations, Ross Dependency 1998. Also with first day cover and miniature sheet,
5. Antarctic Landscapes, Ross Dependency 1996. With first day cover and loose set.
6. Antarctic sea-Birds. Ross Dependency 1997 Also with first day cover, miniature sheet and two loose sets of stamps.
All Presentation Packs, complete and mint.
$40 - $60

246 STAMPS, NEW ZEALAND POST
Ross Dependency - Presentation Packs
1. Antarctic Explorers 1995 Ross Dependency Presentation Pack. With First Day Cover and losses set. 1995
2. Ross Dependency Through the Lens. With extra first day covers. 2005
3. Emperors of the Ross Dependency. With extra first day cover. 2004.
4. Ross Dependency. The Discovery Expedition 1901-1904. With extra first day cover and set of loose stamps.
All presentation packs complete and mint
5. Set of six postcards with Ross Dependency stamps and marked First Day of Issue 9 November 1995. Ross Dependency Agency Christchurch, N.Z.
First day Cover - Postmarked Scott Base, Ross Dependency 25th Anniversary 20 Jan 1982
Glacial Landscapes - set of 6. 1996.
All mint
$50 - $75

247 STEWART, JOHN
Antarctica. An Encyclopedia
Two volumes. 235mm, Volume I. A-L Prefaces, xxii, 597p; Volume II. M-Z, Chronology Expeditions, Bibliography. v, 598- 1193p. Bound in blue cloth, white titles, fine set. US, M.Farland & Company 1990.
$50 - $100

248 STONEHOUSE, B. (EDITOR)
Encyclopedia of Antarctica (10 titles)
and the Southern Ocean. England, John Wiley and Sons 2002.
2. Emil Schulthess - Antarctica. Collins 1961.
3.John Fuller - Antarctic World. Abelard Schuman 1960
4.C. Bond & R. Siegfried - Antarctica. No Single Country No Single Sea. London (1979.
5. Eric Hosking - Antarctic Wildlife. NZ, Whitcoulls 1982.
6. James N. Barnes - Let's Save Antarctica. Austra ia 1982.
7. Hadoram Shirihai - The Complete Guide to Antarctic Wildlife. US, 2002.
8. Mike Lucas - Antarctica. New Ho-land Pub 1996
9. Eliot Porter - Antarctica. Hutchinson Australia 1978
10. Richard Adams - Antarctica, Voices from the Silent Continent Hodder 1990.
All volumes VG to fine.
$60 - $90

250 SUBANTARCTIC ISLANDS, & ANTARCTICA
6 Volumes
1 Allan W. Eden - Islands of Despair Being an account of a survey expedition to the Sub-Antarctic Islands. London, Andrew Melrose 1955. Black cloth and in D.J, tape marks and light wear.
2. Robert Thomson - The Coldest Place on Earth. Wellington Reed 1969.D.J, VG.
3.A. Terauds & F Stewart - Subantarctic Wilderness, Macquarie Island. Australia, Jacana Books 2008. Fine copy in D.J.
4. Antarctic Achievements 1957-1982. Wellington DSIR (1982). VG copy paper covers. Loosely enclosed newspaper clipping and editors letter regarding a transmission from Texas which turned up in Antarctic 5 years later
5. Anon - New Zealand Subantarctic Islands. Wellington, Reed 1999. 290mm, pictorial wrappers, fine.

GEOGRAPHIC
MAGAZINE

Antarctic Photographs

THE
WHITE
RIBBON

Antarctica

OPERATION PARAGON

NIMROD

SCOTTISH ANTARCTIC

LET
HEROES
SPEAK



SHACKLETON
SOUTH!

90°
South
A BOY SCOUT
WITH BYRD



6. Tim Higham - New Zealand Subantarctic Islands. Guide Book. Wellington, Dept of Conservation 1991. Card covers, fine.
$40 - $60

251 SUTTON, GEORGE
Glacier Island
The Official Account of the British South Georgia Expedition 1954-1955. 220mm 224p, map and b/w illustrations, neat owners signature on endpaper, original blue cloth , gilt titles and in DJ, near fine copy.
London, Chatto & Windus 1957.
2. David James - That Frozen Land. 220mm, plates and fldg maps. original maroon cloth, light mottling, in worn DJ
London, The Falcon Press 1949
3. M.E. David - Professor David. The Life of Sir Edgeworth David. 227mm, 320p, illustrations and map. Lacking front free endpaper, sprinkle of foxing. Original worn maroon binding.
London, Edward Arnold 1938, 2nd imp.
$80 - $100

252 SYDNEY, GRAHAME
White Silence
Grahame Sydney's Antarctica. Oblong 260 x 315mm, 167p, colour plates with descriptions on apposing pages. White cloth boards with blindstamped titles, in DJ, fine.
Viking, Penguin 2008.
$50

253 TARVER, MICHAEL. C
The S.S. Terra Nova (1843 -1943)
From Arctic to the Antarctic. 290mm, Illustrated throughout. UK, Pendragon Maritime 2006. DJ, fine.
2 John Maxtone-Graham - Safe Return Doubtful. The Heroic Age of Polar Exploration. 244mm, illustrated. US, Charles Scribner's 1988. DJ, spine faded else fine.
3 Max Jones - The Last Great Quest. Captain Scott's Antarctic Sacrifice. 240mm, illustrated, DJ, Fine. UK, Oxford University Press 2003. DJ, fine.
4 Anthony Brandt (editor) The South Pole: A Historical Reader. Pictorial card cover, VG. Washington National Geographic Adventure Classic. 2004
$80 - $120

254 TAYLOR, GRIFFITH
Antarctic Adventure and Research.
195mm, xi, 245mm, [1]p adverts, Illustrations and maps. Bound in red cloth with gilt titles, spine faded, VG. NY and London, D. Appleton and Company 1930, first edition. Appleton New World of Science Series.
$40

255 THE GEOGRAPHICAL REVIEW
October 1930.
Vol. xx, No.4. [2]l., 533-708p, illustrations and maps including 2 fldg maps [BANZARE & Norvegia Expeditions].
Original paper covers. VG.
2. Edouard A .Stakpole - The Voyage of The Huron and The Huntress. American sealers and the Discovery of the Continent of Antarctica. Maps and illustrations255mm, paper covers.
Connecticut 1955.
The Geographical Journal - Vol boot. No 2. August 1932. Includes The BANZ Antarctic Research Expedition 1929-31 by Sir Douglas Mawson. Original paper covers. London 1932.
$20 - $50

256 THE NATIONAL GEOGRAPHIC MAGAZINE, AND NEW ZEA LAND GEOGRAPHIC
Antarctic Articles.
Complete magazines containing articles - National Geographic Magazine..
1. March 1924 - Herbert G. Ponting - The Lure of the Land of Ice. 2. October 1932 - Capt. Ashley C. McKinley - Mapping the Antarctic from the Air. 3. October 1935 -Richard E. Byrd - Exploring the Ice Age in Antarctica. 4. April 1958 - Paul A. Siple - Mans First Winter at the South Pole. 5. January 1959 - Fuchs & Lowe - The Crossing of Antarctica. 6. February 1962. Capt. Edwin A. McDonald - Exploring Antarctica's Phantom Coast. 7. February 1963 - David M. Tyree & Albert Moldvay - New Era in the Loniest Continent. 8. April 1987 - Peter Scott - Antarctic Challenge., Swan - In the Footsteps of Scott; Vesitind - Antarctica.[3 articles]. 9. October 1998. Parfit - Antarctic Desert.
All in original paper covers some chips and short tears.
2. New Zealand Geographic 7 issues containing articles on the Antarctic and Sub Antarctic. March 1989; December 1990; March 1991, January 1993; July 1994, October 1995, Tenth Anniversary Issue Jan/Mar 1999. All VG.
$50 - $100

257 THOMSON, JOHN
Climbing the Pole [4 titles]
Edward Hillary & the Trans-Antarctic Expedition 1955-1958. 245mm, 144p, [3] l., advert, pictorian card covers, Fine. Norwich, The Erskine Press 2010.
2. Anthea Arnold - Eight Men in a Crate. The Ordeal of the Advance Party of the Trans-Antarctic Expedition 1955-1957. 245mm, 133p, illustrated. Pictorial card covers. Fine. Norwich, Bluntisham Books, The Erskine Press 2007
Based on the Diary of Rainer Goldsmith.
3. Noel Barber - The White Desert. His Personal story of the Trans-Antarctic Expedition. 210mm, viii, 9205p, illustrated, inscription front endpaper. Blue papered boards, near fine, DJ rubbed at edges, small chips.
4. Kevin Walton and Rick Atkinson - Of Dogs and Men. Fifty Years in the Antarctic. The illustrated story of the Dogs of the British Antarctic Survey 1944-1994. 250mm, 190p profusely illustrated. Pictorial wrappers, fine. UK, Images Publishing 2008.
$40 - $60

258 THOMSON, JOHN
Elephant Island and Beyond (2 titles)
The Life and Diaries of Thomas Orde Lees. 255mm, viii, 339p, [4] p, illustrated. Grey papered boards, gilt titles. DJ, fine. Norwich, Bluntisham Books & The Erskine Press 2003.
Inscribed on title page by author to Richard Reaney
2. Chris Furse - Elephant Island. An Antarctic Expedition. 235mm, illustrated. DJ, VG. UK, Anthony Nelson 1979.
$40

259 THOMSON, JOHN
Frank Worsley [2 Titles]
Shackleton's Fearless Captain. 270mm, 216p, illustrated throughout with photographs. Bound in illustrated boards and with DJ, fine copy.
Nelson, Craig Potton 2014 revised edition
2. Angie Butler - The Quest for Frank Wild. Including his memoirs. 245mm, [8] l., 214p, frontis & illustrations. Blue boards with gilt tiles, DJ, fine.
Warwick, Jackleberry Press 2011. Signed and dated by author
$80 - $120

260 TRENDALL, ALEC
Putting South Georgia on the Map. [5 titles]
Duncan Carse's South Georgia Surveys of 1951-56. [With an account of the South Georgia Survey 1951-52 by Walter Roots.] 305mm, 306p, complete with plates and maps. In original pictorial papered boards, fine copy.
Australia, Published by author 2011 Number 82 of 100 signed and dated.
2. Richard Reaney - South Georgia Island. An Environmental Resource 2003. A data based compendium on South Georgia Island. Resourced on-line with acknowledgement to Project Atlantis 2003. 295mm, 163p, maps, text maps, many coloured illustrations. Contents include, history, exploration, environment, Government, etc. Bound in blue cloth with gilt titles, Fine.
Havelock North, New Life Books 2003.
Privately bound copy of material resourced on line.
3. Robert Burdon & Stephen Venables - Shackleton at South Georgia. 240mm, 24p, illustrated. Pictorial card covers, stapled. VG. England, Published by author 2001.

4. Tim and Pauline Carr - Antarctic Oasis. Under the spell of South Georgia. 290mm, DJ, fine. New York, W W. Norton & Company, signed by authors.
5. Martin Holdgate - Mountains in the Sea. The Story of Gough Island expedition. 220mm, DJ, VG.London, Macmillan 1958.
$60 - $80

261 TURBOTT, GRAHAM
Year Away. [2 titles]
Wartime Coastwatching on the Auckland Islands, 1944.
Wellington, Dept of Conservation 2002. 250mm, 153p, illustrations, maps, pictorial card covers, fine. Wellington, Dept of Conservation 2002.
2. Paul Dingwell [editor] - A Musterer's Sojourn on Campbells Island. The Diary of Alfred Austin 1919-1921. 240mm, x, 136p, illustrated, maps, pictorial card covers, fine. Wellington, Dept of Conservation 2004.
$40 - $60

262 USSHER, JANE
Still Life [2 titles]
Inside the Antarctic Huts of Scott and Shackleton. Photography by Jane Ussher, Essays by Nigel Watson, Antarctic Heritage Trust. 330mm, 224p, colour plates with captions and essays. Bound in mottled textured cloth boards with title label. Fine
Australia, Murdoch Books 2010.
2. Josef & Katharina Hoflehner - Southern Ocean. Photographs of a Journey. Oblong, 300 x 310mm, 155p, colour plates throughout. Illustrated white boards and in DJ. Fine copy. DJ.
Austria, Josef Hoflehner 2002. First edition.
$50 - $100

263 WATT, J.P.C. [2 TITLES BY]
Stewart Island's Kaipipi Shipboard
and the Ross Sea Whalers. 255mm, 273p, illustrated, maps, pictorial paper covers, signed by author. Fine.
NZ, published by the author. Facsimile reprint 2000.
Loosely enclosed a letter by author to Richard Reaney.
2. The Whalers' Base. Facts, Photos and People associated with the Norwegian presence in Paterson Inlet, Stewart Island, New Zealand 1924–1936. 300mm, 43p, illustrations, maps. Pictorial card covers, fine. NZ, Published by author 2014. Inscribed to Richard Reaney
$40 - $60

264 WILSON, DR EDWARD
Print 'Looking South'
Colour print from a watercolour by Wilson captioned bottom left ? In ink 'Looking South' ap 29th 1911. Noon. Image of six of the explorers pulling sledges [2 sledging parties]. 150 x 220mm approx, published pre 1943, framed and mounted.
$50 - $100

265 WILSON D.M., & D.B.ELDER
Cheltenham in Antarctica [4 titles]
The Life of Edward Wilson. 220mm, pp, 144p, complete with 2 maps, colour plates, pencil sketches, diagrams plans etc. In original black leatherette binding, portrait laid on front board and in black cloth slip case, Fine copy
England, Reardon Publishing 2000. Number 437 of 500 numbered copies.
2. Edward Wilson - Diary of the Discovery Expedition. New York, Humanities Press 1967. Illustrated, 250mm, Fine copy in DJ.
3. Diary of the Terra Nova Expedition to the Antarctic 1910–1912. London, Blandford Press 1972. 250mm, illustrated. Fine copy in DJ.
4. George Seaver - Edward Wilson of the Antarctic. Naturalist and friend. London, John Murray 1934 reprint. Blue cloth, lightly rubbed
$60 - $100

266 WORSELY, FRANK
Endurance, An Epic of Polar Adventure.
230mm, pp, xii, 316p, endpaper map, frontis 31 plates, index.
Original teal blue cloth, spine faded, gilt titles, light wear, VG copy. Scarce.
London, Phillip Allan 1931. First edition.
In the primary first issue binding, Worsley tells the full story of the Imperial Trans Antarctic Expedition [1914-1917] and the dramatic rescue.
Spence 1277, Renard 1728, Rosove 361. A1
$300 - $500

267 WORSLEY, COMMANDER F.A.
Shackleton's Boat Journey
175mm, 192p, [8 on 17]. Original blue cloth, gilt spine titles and nautilus shell on front board. Issued as No 19 in the Nautilus series. An account of the boat journey based on the Authors 'Endurance'.
London, Philip Allan 1933.
Small owners signature and date front endpaper
Nautilus Edition [First].
Spence lists this edition of 1933 by Philip Allan as 1279, Renard has never seen or heard of such a copy and believes it to be a 'ghost' arising from confusion with the 1933 reprint of 'Endurance' This copy confirms its existence
$150 - $200

268 WORSLEY, COMMANDER FRANK
First Voyage
In a Square Rigged ship. 225mm, 287p, original green cloth with yellow titles, small sprinkle of foxing on fore edge. DJ, some loss to spine. VG copy. London, Geoffrey Bles 1938. First edition.
$50 - $75

269 WRIGHT, HELEN S.
The Seventh Continent.
A history of the discovery and exploration of Antarctica. 204mm, 387p, 32 green tinted plates. Original red cloth gilt titles, near fine copy.
Boston, Richard G. Badger, The Gorham Press [1918]. First edition.
Front fragment of DJ loosely enclosed.
$40 - 560

270 YOUNG, LOUISA
A Great Task of Happiness: [5 titles]
The Life of Kathleen Scott. London, Macmillan 1995. 240mm, xvii, 299p, plates. Black boards with silver titles, DJ, VG to fine.
2. David Thomson - Scott's Men. 224mm, [xiv], 331p, illustrated. DJ, London, Allen Lane 1977.
3. Elspeth Huxley - Scott of the Antarctic.235mm, illustrated, red cloth and in DJ, light edge wear VG. NY, Atheneum 1978.
4. Isobel Williams - Captain Scott's Invaluable Assistant, Edgar Evans. Card cover edition, 235mm, UK, History Press 2012
5. R. Mear & R. Swan - In the Footsteps of Scott. 255mm, illustrated, maps, DJ, light edge wear VG. London, Jonathon Cape 1987
$20 - $40

YEAR AWAY
Graham Turbott
A naturalist's sojourn on Campbell Island
STILL LIFE
SCOTT'S

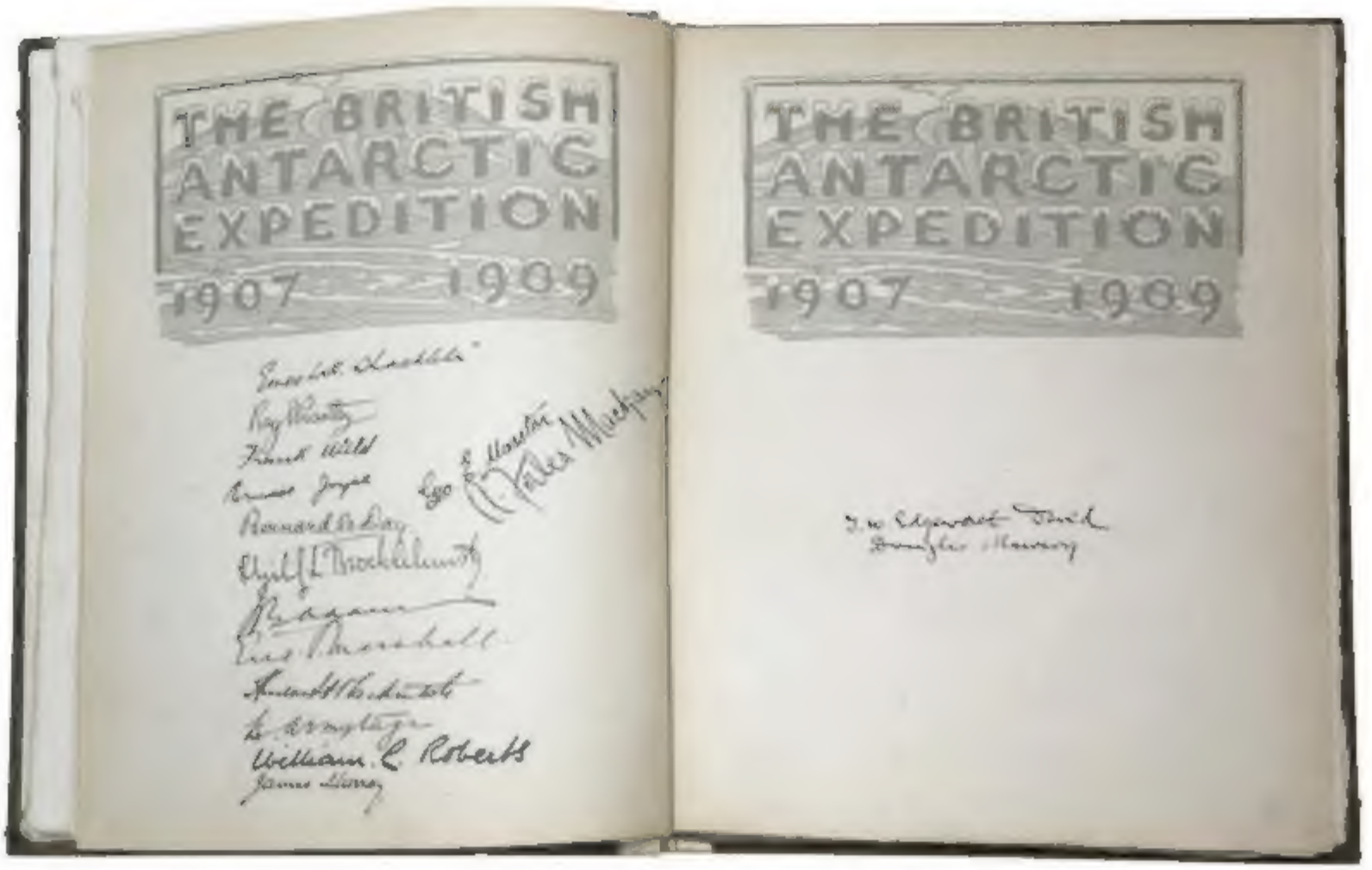
THE BRITISH
ANTARCTIC
EXPEDITION
1907 1909
THE BRITISH
ANTARCTIC
EXPEDITION
1907 1909

73

THE
HEART
OF THE
ANTARCTIC
THE
HEART
OF THE
ANTARCTIC
E. H.
SHACKLETON
C.V.O.
VOL. II.

73

H. Dickason.
Browning
BRITISH ANTARCTIC EXPEDITION
TERRA NOVA R.Y.S.

6

Conditions of Sale

ART+
OBJECT

Please note: it is assumed that all bidders at auction have read and agreed to the conditions described on this page. ART+OBJECT directors are available during the auction viewing to clarify any questions you may have.

1.
Registration: Only registered bidders may bid at auction. You are required to complete a bidding card or absentee bidding form prior to the auction giving your correct name, address and telephone contact + supplementary information such as email addresses that you may wish to supply to ART+OBJECT

2.
Bidding: The highest bidder will be the purchaser subject to the auctioneer accepting the winning bid and any vendor's reserve having been reached. The auctioneer has the right to refuse any bid. If this takes place or in the event of a dispute the auctioneer may call for bids at the previous lowest bid and proceed from this point. Bids advance at sums decreed by the auctioneer unless signaled otherwise by the auctioneer. No bids may be retracted. The auctioneer retains the right to bid on behalf of the vendor up to the reserve figure.

3.
Reserve: Lots are offered and sold subject to the vendor's reserve price being met.

4.
Lots offered and sold as described and viewed: ART+OBJECT makes all attempts to accurately describe and catalogue lots offered for sale. Notwithstanding this neither the vendor nor ART+OBJECT accepts any liability for errors of description or faults and imperfections whether described in writing or verbally. This applies to questions of authenticity and quality of the item. Buyers are deemed to have inspected the item thoroughly and proceed on their own judgment. The act of bidding is agreed by the buyer to be an indication that they are satisfied on all counts regarding condition and authenticity.

5.
Buyers premium: The purchaser by bidding acknowledges their acceptance of a buyers premium of 20% plus GST on the premium to be added to the hammer price in the event of a successful sale at auction. Please consult the relevant auction catalogue to confirm the premium for each sale.

6.
ART+OBJECT is an agent for a vendor: A+O has the right to conduct the sale of an item on behalf of a vendor. This may include withdrawing an item from sale for any reason.

7.
Payment: Successful bidders are required to make full payment immediately post sale – being either the day of the sale or the following day. If for any reason payment is delayed then a 20% deposit is required immediately and the balance to 100% required within 3 working days of the sale date. Payment can be made by Eftpos, bank cheque or cash. Cheques must be cleared before items are available for collection. Credit cards are not accepted.

8.
Failure to make payment: If a purchaser fails to make payment as outlined in point 7 above ART+OBJECT may without any advice to the purchaser exercise its right to: a) rescind or stop the sale, b) re offer the lot for sale to an underbidder or at auction. ART+OBJECT reserves the right to pursue the purchaser for any difference in sale proceeds if this course of action is chosen, c) to pursue legal remedy for breach of contract.

9.
Collection of goods: Purchased items are to be removed from ART+OBJECT premises immediately after payment or clearance of cheques. Absentee bidders must make provision for the uplifting of purchased items. (see instructions on the facing page)

10.
Bidders obligations: The act of bidding means all bidders a knowledge that they are personally responsible for payment if they are the successful bidder. This includes all registered absentee or telephone bidders. Bidders acting as an agent for a third party must obtain written authority from ART+OBJECT and provide written instructions from any represented party and their express commitment to pay all funds relating to a successful bid by their nominated agent.

11.
Bids under reserve & highest subject bids:
When the highest bid is below the vendor's reserve this work may be announced by the auctioneer as sold ' subject to vendor's authority' or some similar phrase. The effect of this announcement is to signify that the highest bidder will be the purchaser at the bid price if the vendor accepts this price. If this highest bid is accepted then the purchaser has entered a contract to purchase the item at the bid price plus any relevant buyers premium.

Important advice for buyers

The following information does not form part of the conditions of sale, however buyers, particularly first time bidders are recommended to read these notes.

A.
Bidding at auction:
Please ensure your instructions to the auctioneer are clear and easily understood. It is well to understand that during a busy sale with multiple bidders the auctioneer may not be able to see all bids at all times. It is recommended that you raise your bidding number clearly and without hesitation. If your bid is made in error or you have misunderstood the bidding level please advise the auctioneer immediately of your error – prior to the hammer falling. Please note that if you have made a bid and the hammer has fallen and you are the highest bidder you have entered a binding contract to purchase an item at the bid price. New bidders in particular are advised to make themselves known to the sale auctioneer who will assist you with any questions about the conduct of the auction.

B.
Absentee bidding: ART+OBJECT welcomes absentee bids once the necessary authority has been completed and lodged with ART+OBJECT. A+O will do all it can to ensure bids are lodged on your behalf but accepts no liability for failure to carry out these bids. See the Absentee bidding form in this catalogue for information on lodging absentee bids. These are accepted up to 2 hours prior to the published auction commencement.

C.
Telephone bids: The same conditions apply to telephone bids. It is highly preferable to bid over a landline as the vagaries of cellphone connections may result in disappointment. You will be telephoned prior to your indicated lot arising in the catalogue order. If the phone is engaged or connection impossible the sale will proceed without your bidding. At times during an auction the bidding can be frenetic so you need to be sure you give clear instructions to the person executing your bids. The auctioneer will endeavour to cater to the requirements of phone bidders but cannot wait for a phone bid so your prompt participation is requested.

D.
New Zealand dollars: All estimates in this catalogue are in New Zealand dollars. The amount to be paid by successful bidders on the payment date is the New Zealand dollar amount stated on the purchaser invoice. Exchange rate variations are at the risk of the purchaser.



2



5

6



13



16



22



17

21

24



51

25

27

29



49

36

54

60

70



20

74

88



83

63

Catalogue No. 139